

ROCHESTER BRIDGE TRUST

LAND AT MAIN ROAD, COOLING, ROCHESTER, KENT. ME3 8DG

1:2,500

2005

Appendix A

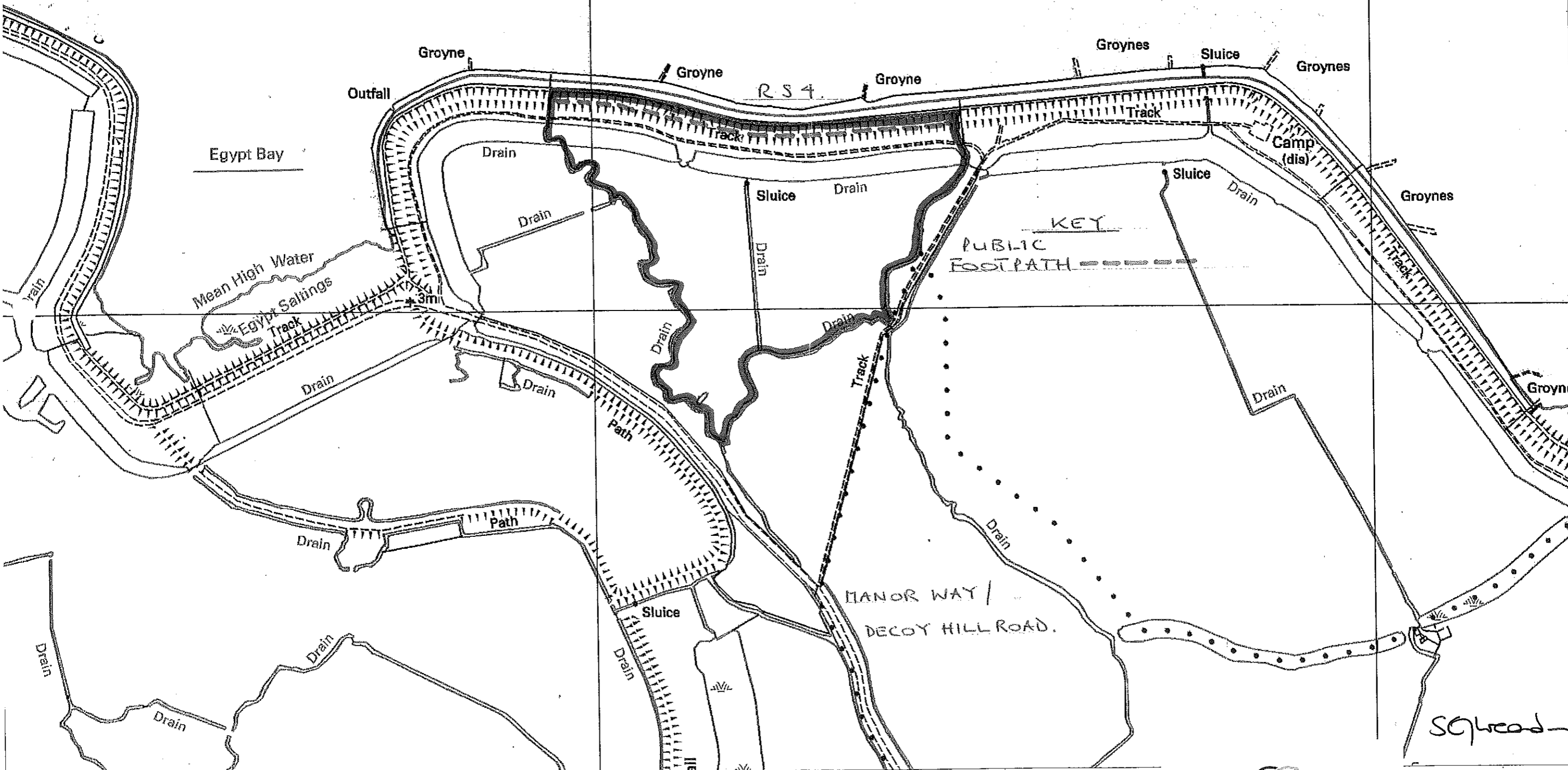
This plan is based upon the Ordnance Survey Map with the sanction of the Controller of H.M. Stationery Office. Crown Copyright Reserved Licence No.ES754110. Chas E. Goad Ltd. or Geographica Ltd. & Geographers A-Z Map Co. Ltd. whichever is applicable.



SMITHSGORE

23 Kings Hill Avenue
Kings Hill
West Malling
Kent ME19 4UA

THAMES ESTUARY.



ROCHESTER BRIDGE TRUST

EASTWICK MARSHES, DECOY HILL ROAD, HIGH HALSTOW, ROCHESTER, KENT. ME3 8SR

1:5,000

January 2005

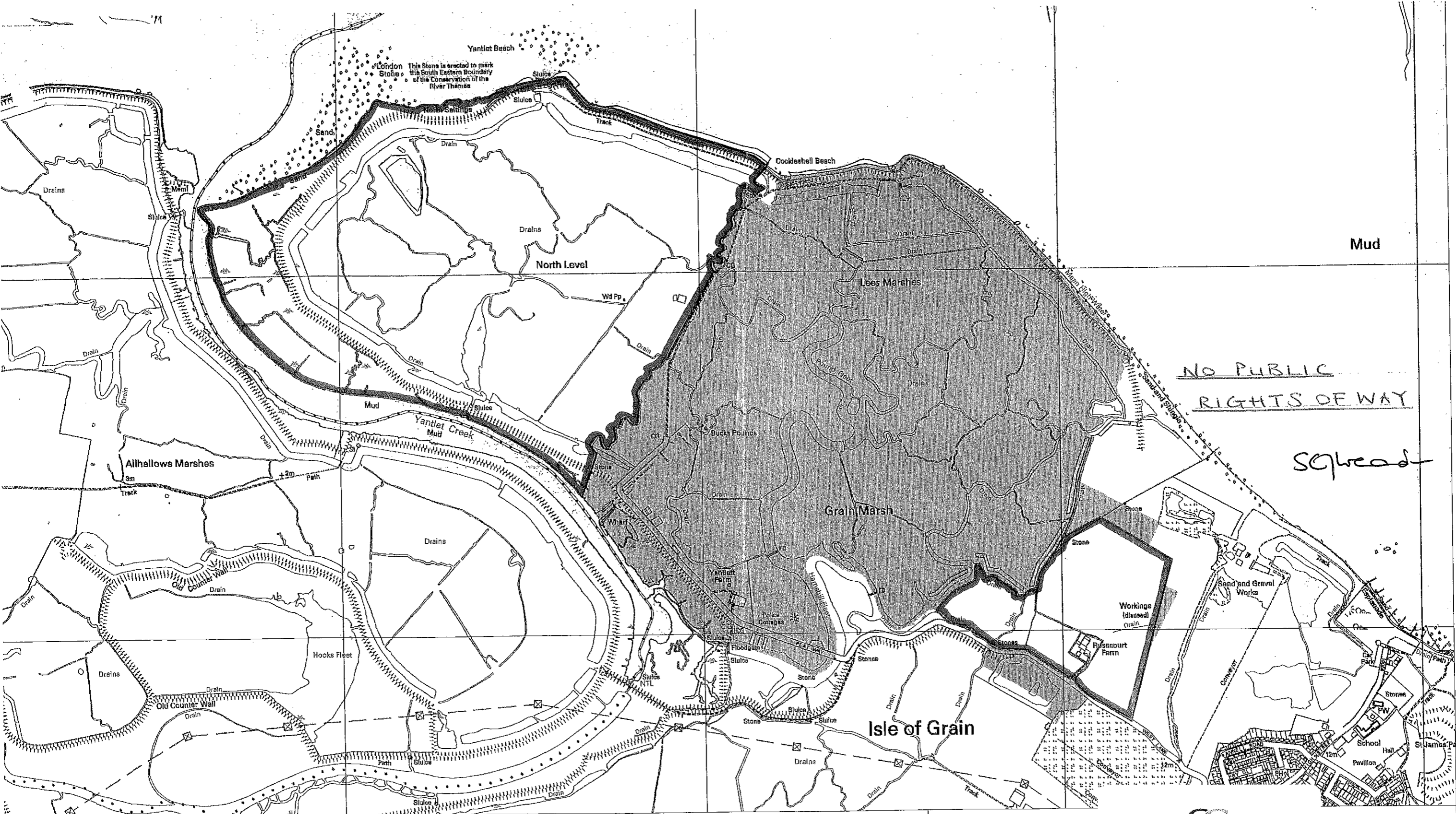
Appendix B

This plan is based upon the Ordnance Survey Map with the sanction of the Controller of H.M. Stationery Office. Crown Copyright Reserved Licence No.ES754110. Chas E. Goad Ltd. or Geographica Ltd. & Geographers A-Z Map Co. Ltd. whichever is applicable.



SMITHSGORE

23 Kings Hill Avenue
Kings Hill
West Malling
Kent ME19 4UA



ROCHESTER BRIDGE TRUST

ROSECOURT FARM, WEST LANE, ISLE OF GRAIN, KENT. ME3 0BE

1:10,000

January 2005

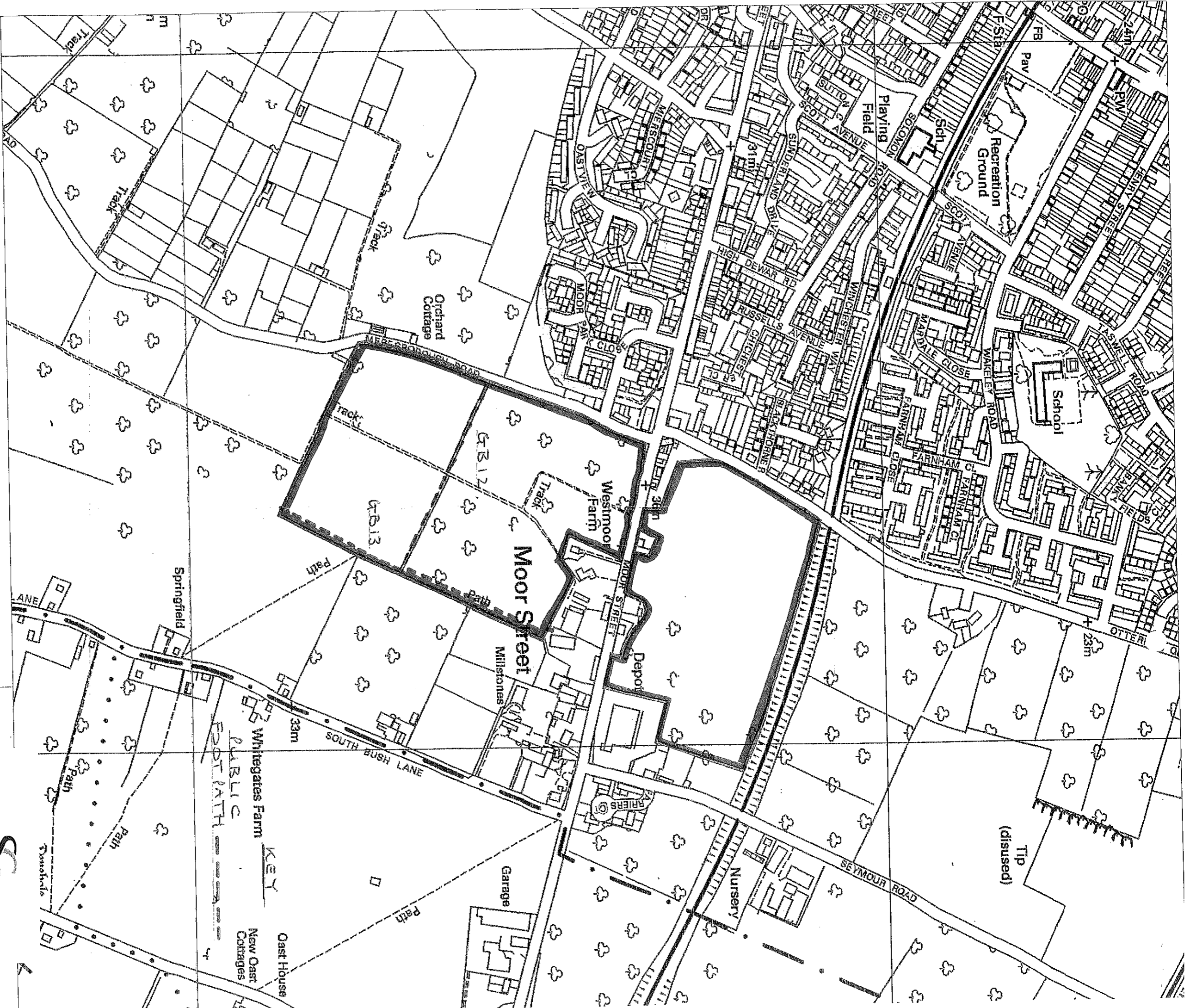
Appendix C

This plan is based upon the Ordnance Survey Map with the sanction of the Controller of H.M. Stationery Office. Crown Copyright Reserved Licence No.ES754110. Chas E. Goad Ltd. or Geographica Ltd. & Geographers A-Z Map Co. Ltd. whichever is applicable.



SMITHSGORE

23 Kings Hill Avenue
Kings Hill
West Malling
Kent ME19 4UA



ROCHESTER BRIDGE TRUST

WESTMOOR FARM, MOOR STREET, RAINHAM, KENT. ME8 8QF

SMITHSGORE

23 Kings Hill Avenue
 Kings Hill
 West Malling
 Kent ME19 4UA

1:5,000

January 2005

Appendix E

This plan is based upon the Ordnance Survey Map with the sanction of the Controller of H.M. Stationery Office. Crown Copyright Reserved Licence No. BS754110. Chas. E. Good Ltd. or Geographica Ltd. & Geographers A-Z Map Co. Ltd. whichever is applicable.