

Site Details:

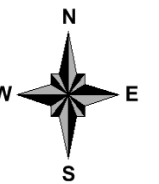
Client Ref: EMS_193945_283301
Report Ref: EMS-193945_283301_LS_A1
Grid Ref: 574178, 165099

Map Name: County Series


Map date: 1938-1939

Scale: 1:2,500

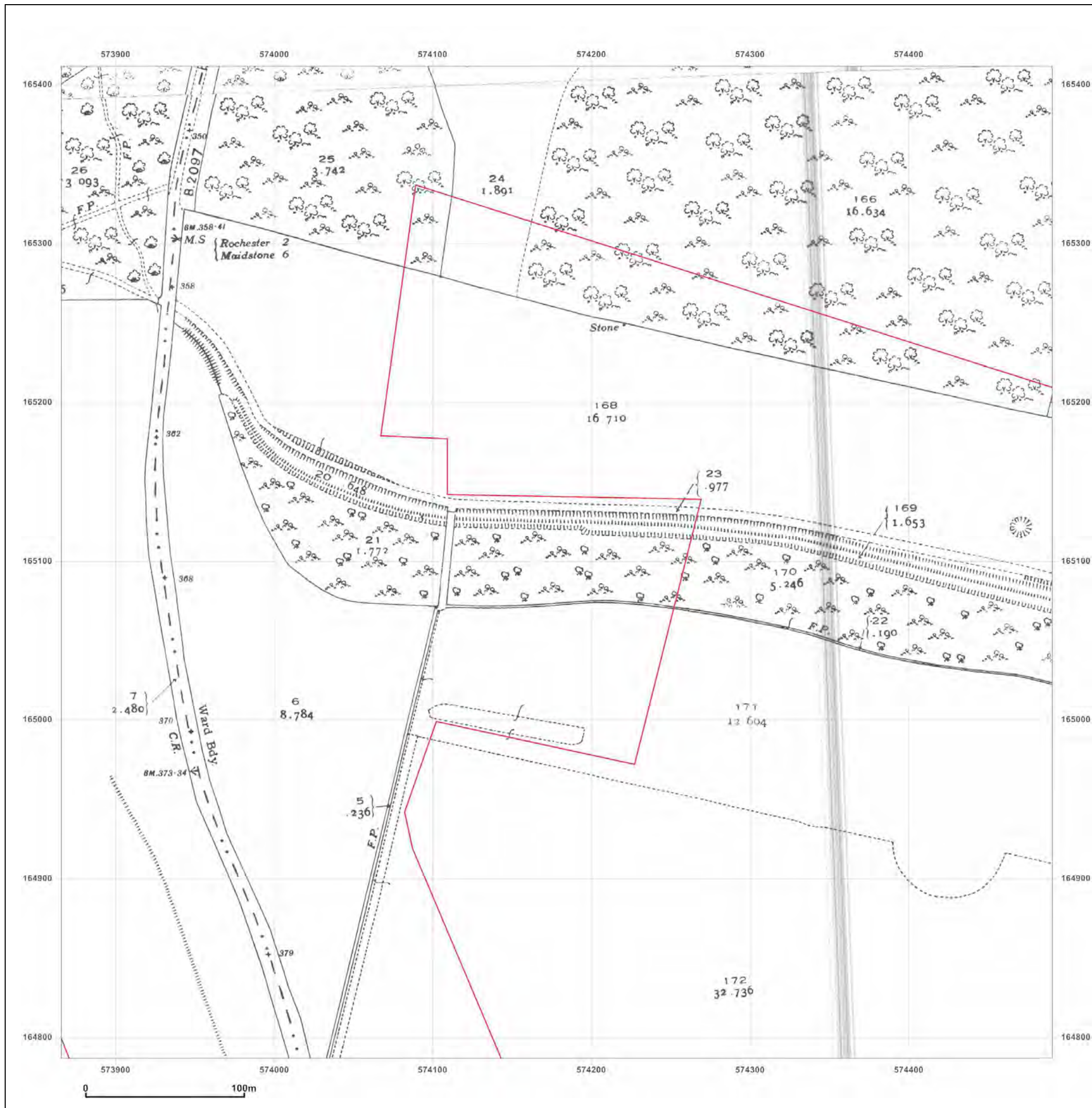
Printed at: 1:2,500



Surveyed 1938
 Revised 1938
 Edition N/A
 Copyright N/A
 Levelled N/A



Surveyed 1939
 Revised 1939
 Edition N/A
 Copyright N/A
 Levelled N/A



GroundSure Produced by GroundSure Environmental Insight
www.groundsure.com



Supplied by:
www.emapsite.com
 sales@emapsite.com

© Crown copyright and database rights 2013 Ordnance Survey 100035207

Production date: 11 February 2013

To view map legend click here [Legend](#)

Site Details:

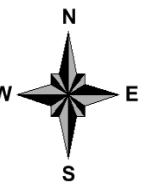
Client Ref: EMS_193945_283301
 Report Ref: EMS-193945_283301_LS_A1
 Grid Ref: 574178, 165099

Map Name: County Series


Map date: 1932

Scale: 1:2,500

Printed at: 1:2,500



Surveyed 1932
 Revised 1932
 Edition N/A
 Copyright N/A
 Levelled N/A



Surveyed 1932
 Revised 1932
 Edition N/A
 Copyright N/A
 Levelled N/A



Produced by
 GroundSure Environmental Insight
www.groundsure.com

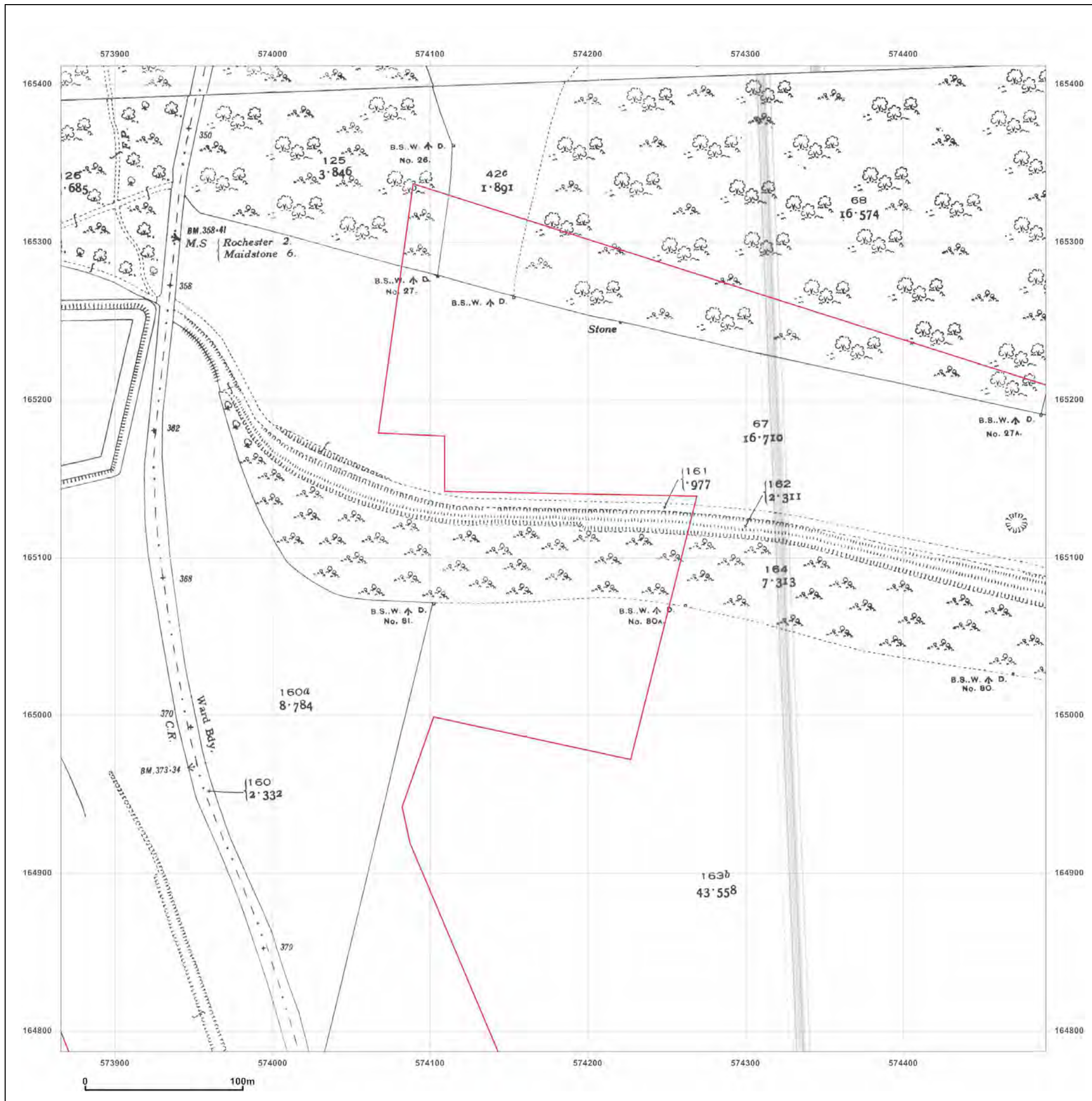


Supplied by:
www.emapsite.com
sales@emapsite.com

© Crown copyright and database rights 2013 Ordnance Survey 100035207

Production date: 11 February 2013

To view map legend click here [Legend](#)



Site Details:

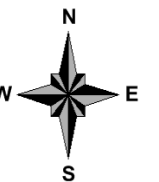
Client Ref: EMS_193945_283301
Report Ref: EMS-193945_283301_LS_A1
Grid Ref: 574178, 165099

Map Name: County Series


Map date: 1909

Scale: 1:2,500

Printed at: 1:2,500



Surveyed 1909
 Revised 1909
 Edition N/A
 Copyright N/A
 Levelled N/A



Surveyed 1909
 Revised 1909
 Edition N/A
 Copyright N/A
 Levelled N/A



Produced by
 GroundSure Environmental Insight
www.groundsure.com

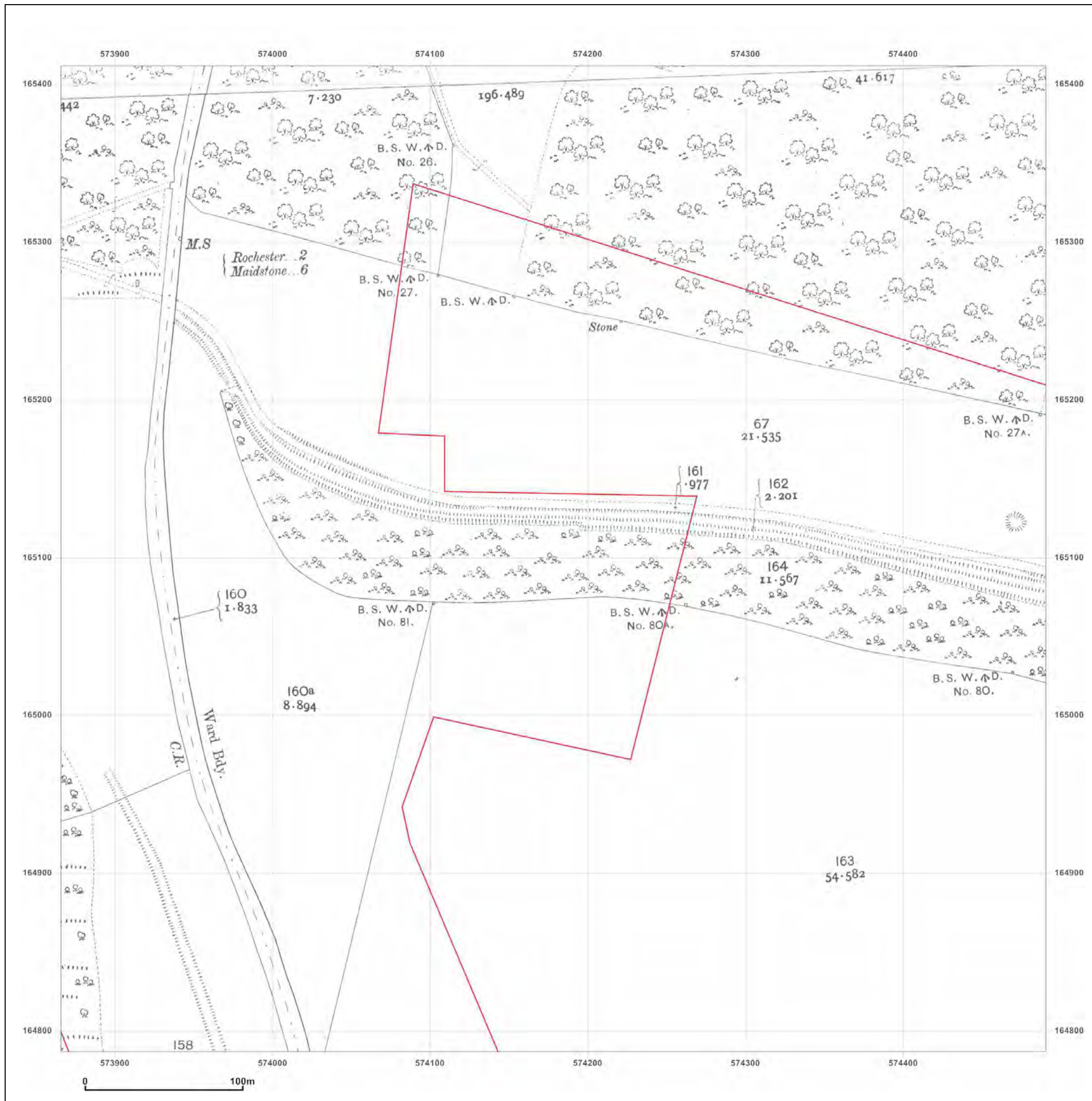


Supplied by:
www.emapsite.com
sales@emapsite.com

© Crown copyright and database rights 2013 Ordnance Survey 100035207

Production date: 11 February 2013

To view map legend click here [Legend](#)



Site Details:

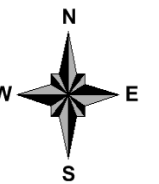
Client Ref: EMS_193945_283301
Report Ref: EMS-193945_283301_LS_A1
Grid Ref: 574178, 165099

Map Name: County Series


Map date: 1898

Scale: 1:2,500

Printed at: 1:2,500



Surveyed 1898
 Revised 1898
 Edition N/A
 Copyright N/A
 Levelled N/A



Surveyed 1898
 Revised 1898
 Edition N/A
 Copyright N/A
 Levelled N/A



Produced by
 GroundSure Environmental Insight
www.groundsure.com

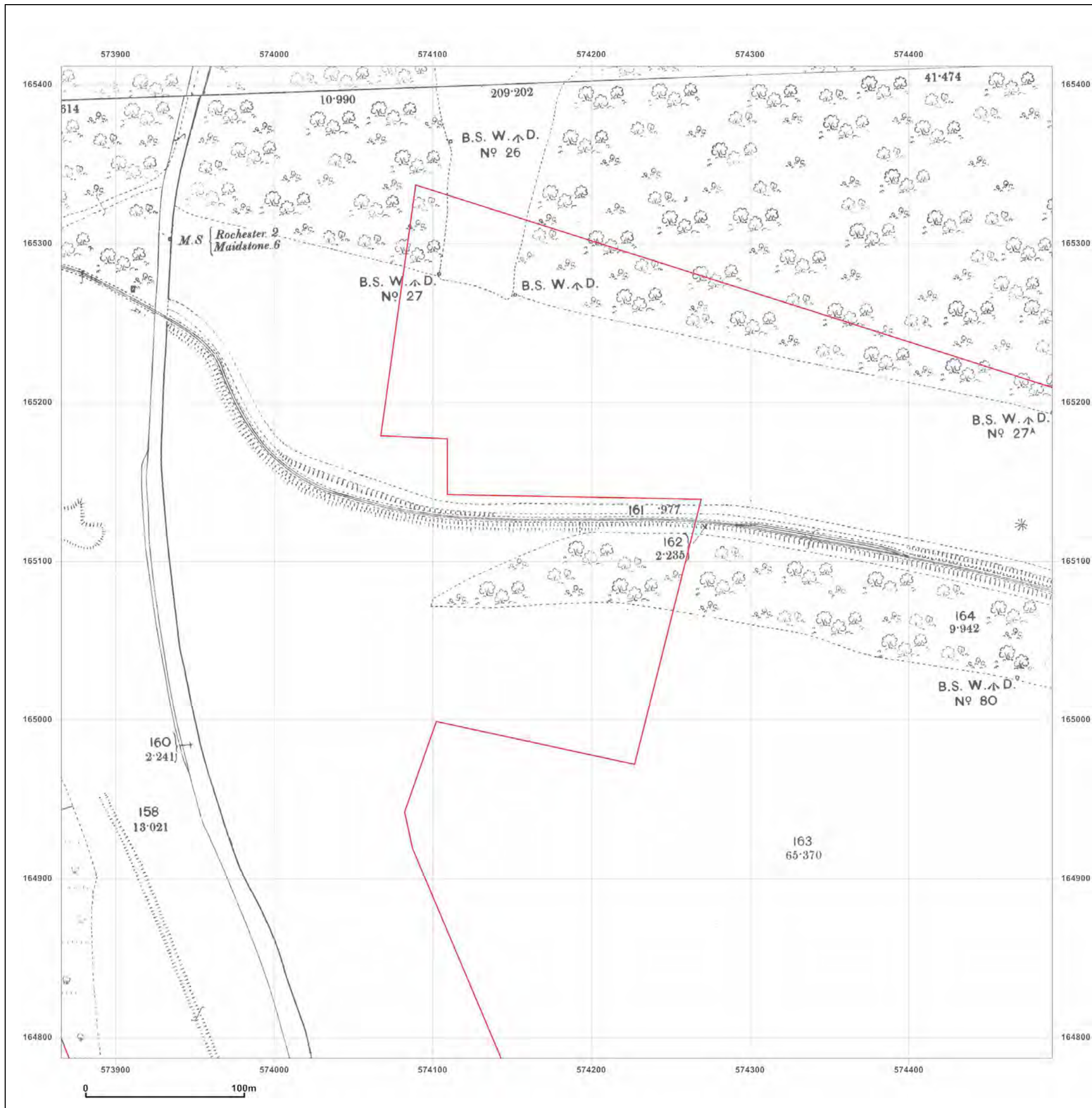


Supplied by:
www.emapsite.com
sales@emapsite.com

© Crown copyright and database rights 2013 Ordnance Survey 100035207

Production date: 11 February 2013

To view map legend click here [Legend](#)



Site Details:

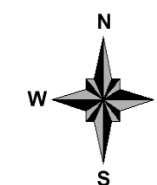
Client Ref: EMS_193945_283301
Report Ref: EMS-193945_283301_LS_A1
Grid Ref: 574178, 165099

Map Name: County Series

Map date: 1867

Scale: 1:2,500

Printed at: 1:2,500



Surveyed 1867
Revised 1867
Edition N/A
Copyright N/A
Levelled N/A



Produced by
GroundSure Environmental Insight
www.groundsure.com




Supplied by:
www.emapsite.com
sales@emapsite.com

© Crown copyright and database rights 2013 Ordnance Survey 100035207

Production date: 11 February 2013

To view map legend click here [Legend](#)



Site Details:

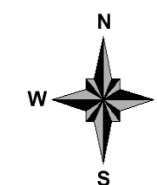
Client Ref: EMS_193945_283301
Report Ref: EMS-193945_283301_LS_A2
Grid Ref: 574178, 164499

Map Name: National Grid


Map date: 1993

Scale: 1:2,500

Printed at: 1:2,500



Surveyed N/A
Revised N/A
Edition N/A
Copyright N/A
Levelled N/A



Produced by
GroundSure Environmental Insight
www.groundsure.com

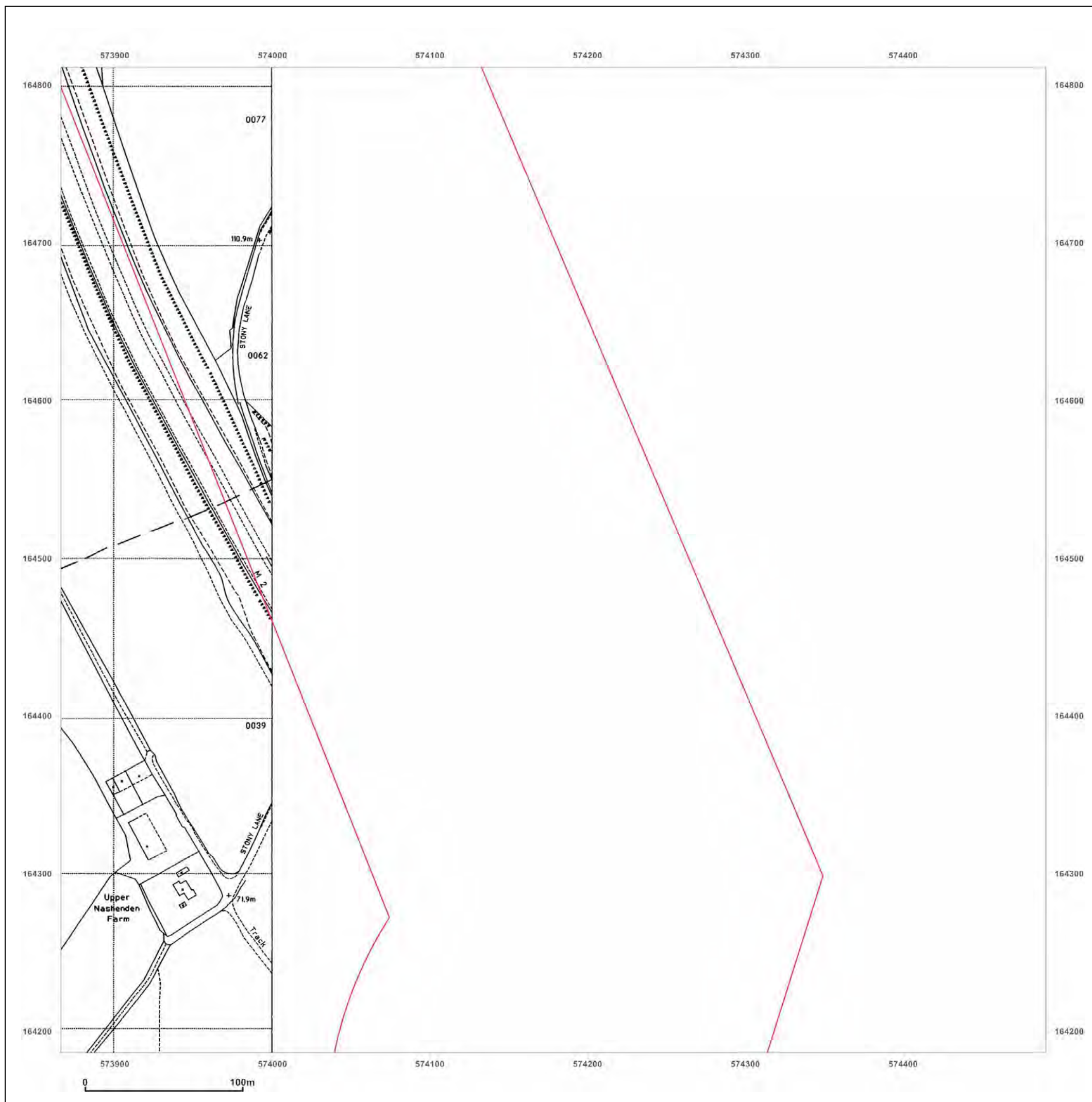


Supplied by:
www.emapsite.com
sales@emapsite.com

© Crown copyright and database rights 2013 Ordnance Survey 100035207

Production date: 11 February 2013

To view map legend click here [Legend](#)



Site Details:

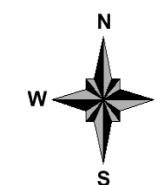
Client Ref: EMS_193945_283301
Report Ref: EMS-193945_283301_LS_A2
Grid Ref: 574178, 164499

Map Name: National Grid

Map date: 1986

Scale: 1:1,250

Printed at: 1:2,500



Surveyed 1960
Revised 1985
Edition N/A
Copyright 1986
Levelled 1980



Produced by
GroundSure Environmental Insight
www.groundsure.com

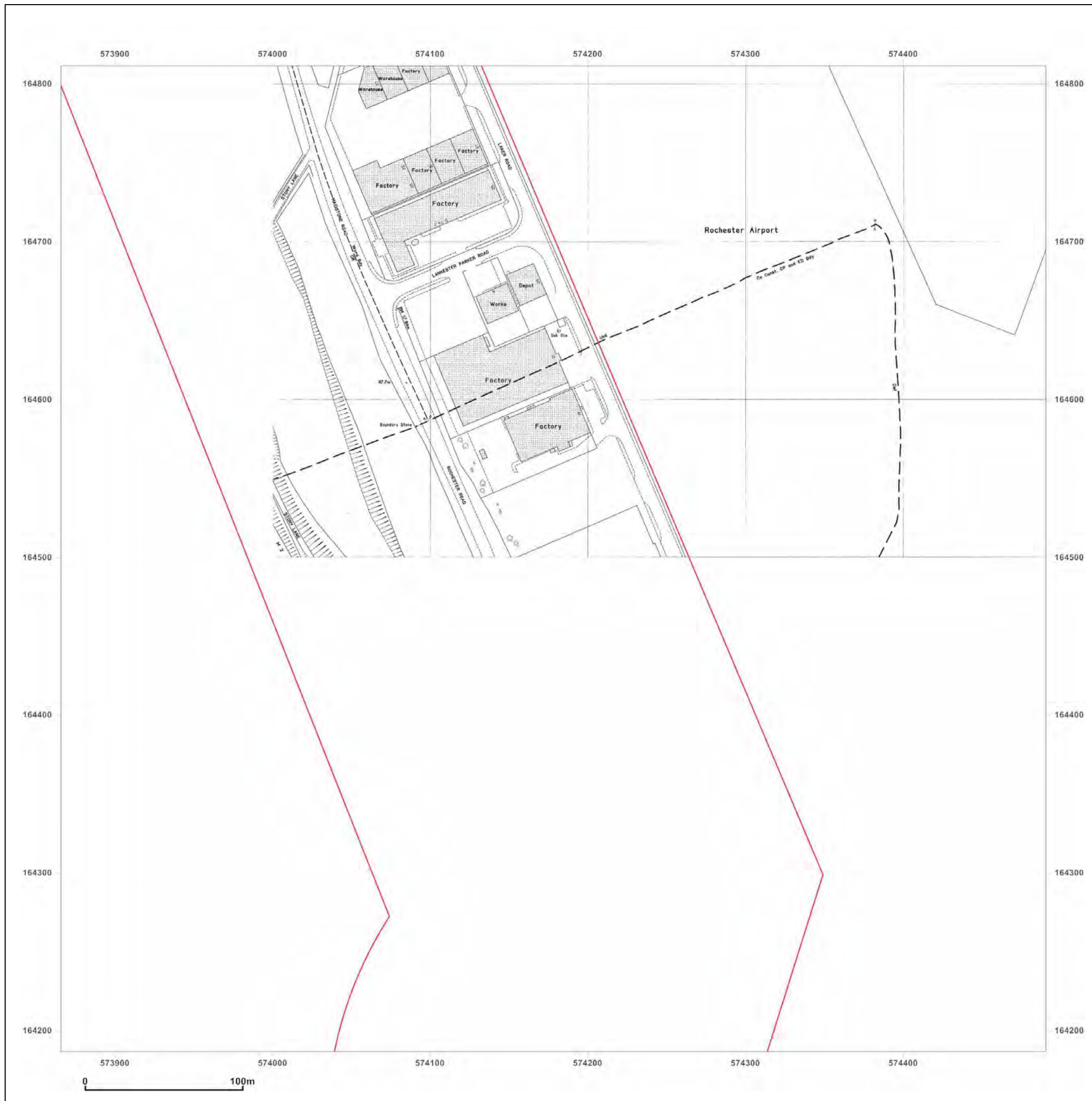


Supplied by:
www.emapsite.com
sales@emapsite.com

© Crown copyright and database rights 2013 Ordnance Survey 100035207

Production date: 11 February 2013

To view map legend click here [Legend](#)



Site Details:

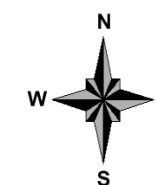
Client Ref: EMS_193945_283301
Report Ref: EMS-193945_283301_LS_A2
Grid Ref: 574178, 164499

Map Name: National Grid

Map date: 1982-1985

Scale: 1:1,250

Printed at: 1:2,500



Surveyed N/A
Revised N/A
Edition N/A
Copyright 1982
Levelled 1951

Surveyed 1951
Revised 1985
Edition N/A
Copyright 1985
Levelled 1951



Produced by
GroundSure Environmental Insight
www.groundsure.com

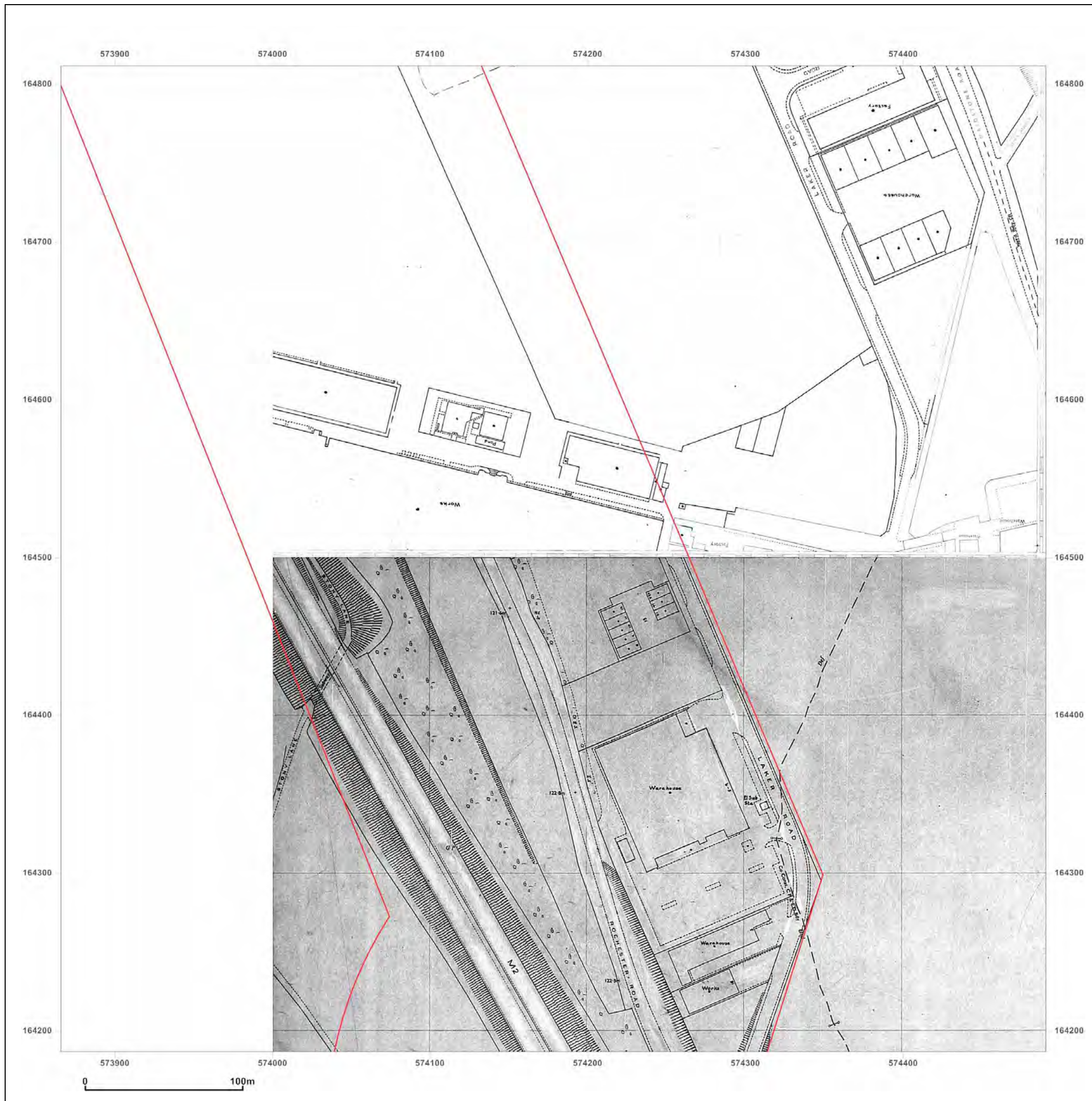


Supplied by:
www.emapsite.com
sales@emapsite.com

© Crown copyright and database rights 2013 Ordnance Survey 100035207

Production date: 11 February 2013

To view map legend click here [Legend](#)



Site Details:

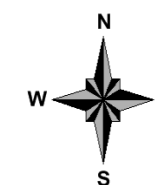
Client Ref: EMS_193945_283301
Report Ref: EMS-193945_283301_LS_A2
Grid Ref: 574178, 164499

Map Name: National Grid

Map date: 1982

Scale: 1:1,250

Printed at: 1:2,500



Surveyed N/A
Revised N/A
Edition N/A
Copyright 1982
Levelled 1951



Produced by
GroundSure Environmental Insight
www.groundsure.com



Supplied by:
www.emapsite.com
sales@emapsite.com

© Crown copyright and database rights 2013 Ordnance Survey 100035207

Production date: 11 February 2013

To view map legend click here [Legend](#)



Site Details:

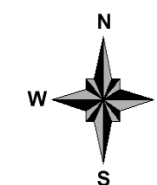
Client Ref: EMS_193945_283301
Report Ref: EMS-193945_283301_LS_A2
Grid Ref: 574178, 164499

Map Name: National Grid

Map date: 1970

Scale: 1:2,500

Printed at: 1:2,500



Surveyed 1964
Revised 1969
Edition N/A
Copyright 1970
Levelled 1951



Produced by
GroundSure Environmental Insight
www.groundsure.com

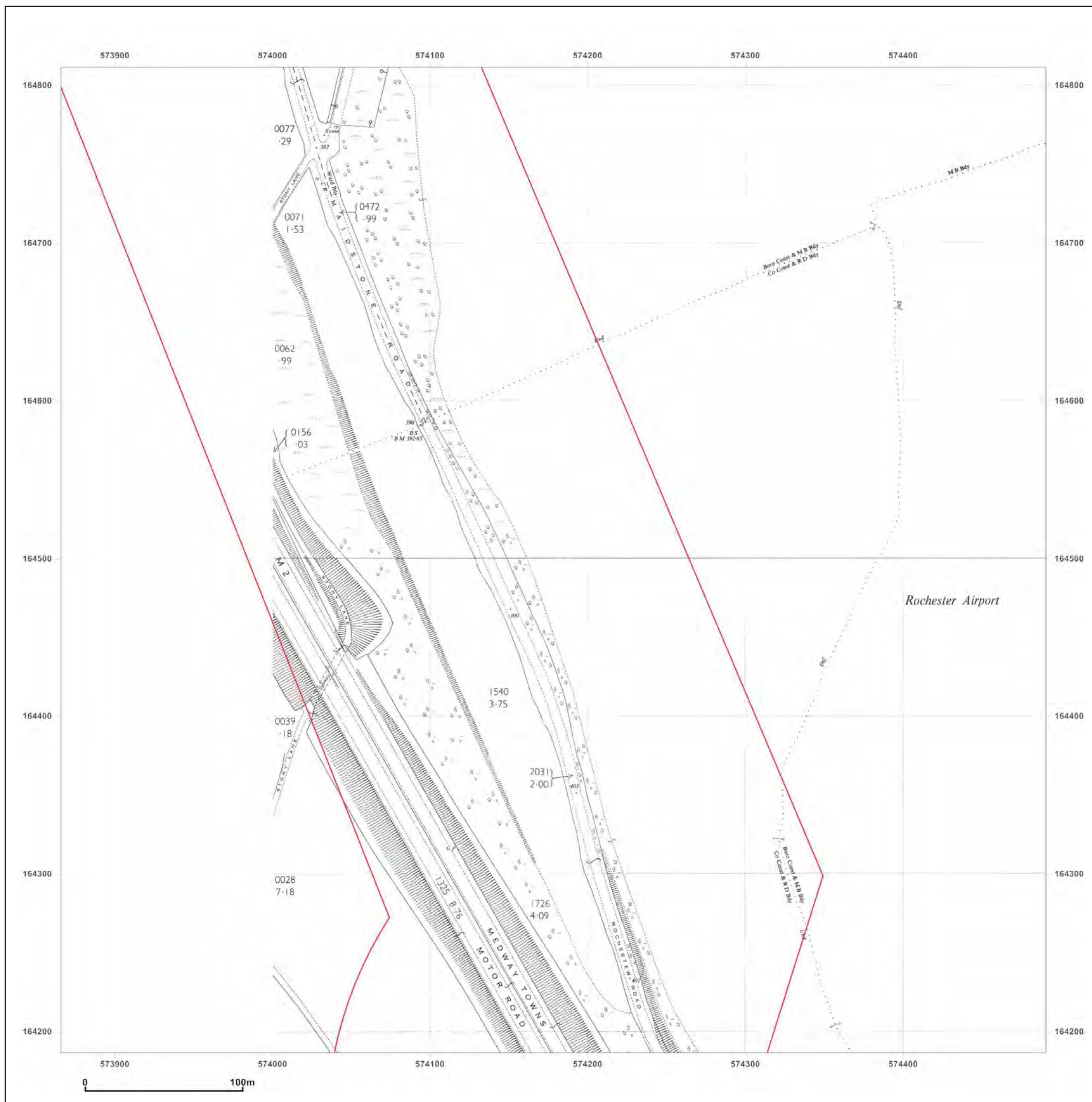


Supplied by:
www.emapsite.com
sales@emapsite.com

© Crown copyright and database rights 2013 Ordnance Survey 100035207

Production date: 11 February 2013

To view map legend click here [Legend](#)



Site Details:

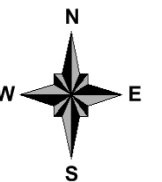
Client Ref: EMS_193945_283301
Report Ref: EMS-193945_283301_LS_A2
Grid Ref: 574178, 164499

Map Name: National Grid

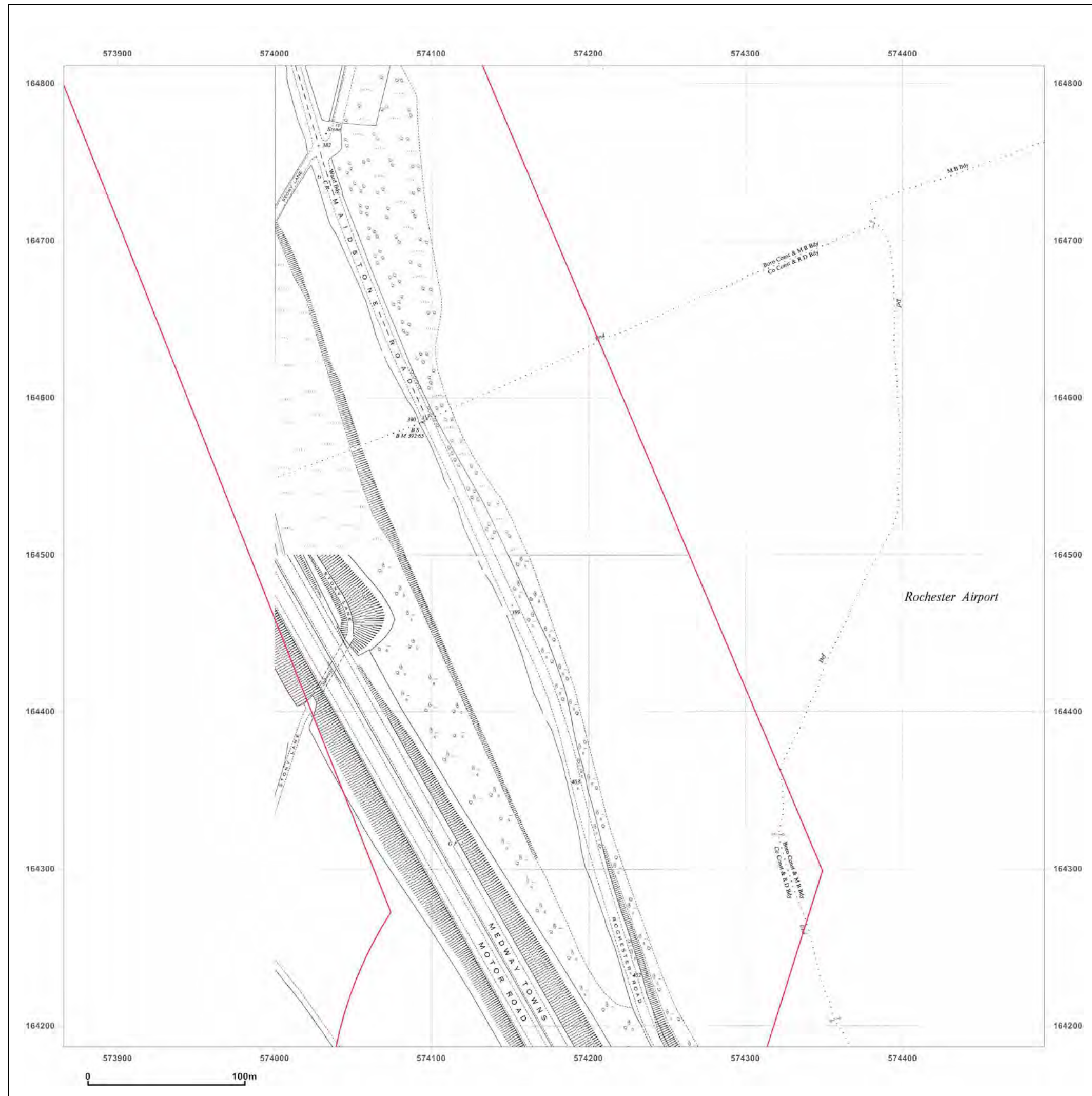
Map date: 1961-1964

Scale: 1:1,250

Printed at: 1:2,500



Surveyed 1960 Revised 1960 Edition N/A Copyright 1961 Levelled 1951
Surveyed 1960 Revised 1964 Edition N/A Copyright 1964 Levelled 1951



Produced by
GroundSure GroundSure Environmental Insight
www.groundsure.com



Supplied by:
www.emapsite.com
sales@emapsite.com

© Crown copyright and database rights 2013 Ordnance Survey 100035207

Production date: 11 February 2013

To view map legend click here [Legend](#)

Site Details:

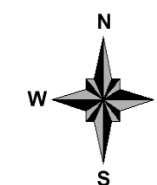
Client Ref: EMS_193945_283301
Report Ref: EMS-193945_283301_LS_A2
Grid Ref: 574178, 164499

Map Name: National Grid

Map date: 1961-1964

Scale: 1:2,500

Printed at: 1:2,500



Surveyed 1964
 Revised 1964
 Edition N/A
 Copyright 1964
 Levelled 1951

Surveyed 1961
 Revised 1961
 Edition 1962
 Copyright 1962
 Levelled 1951

Produced by
GroundSure GroundSure Environmental Insight
www.groundsure.com

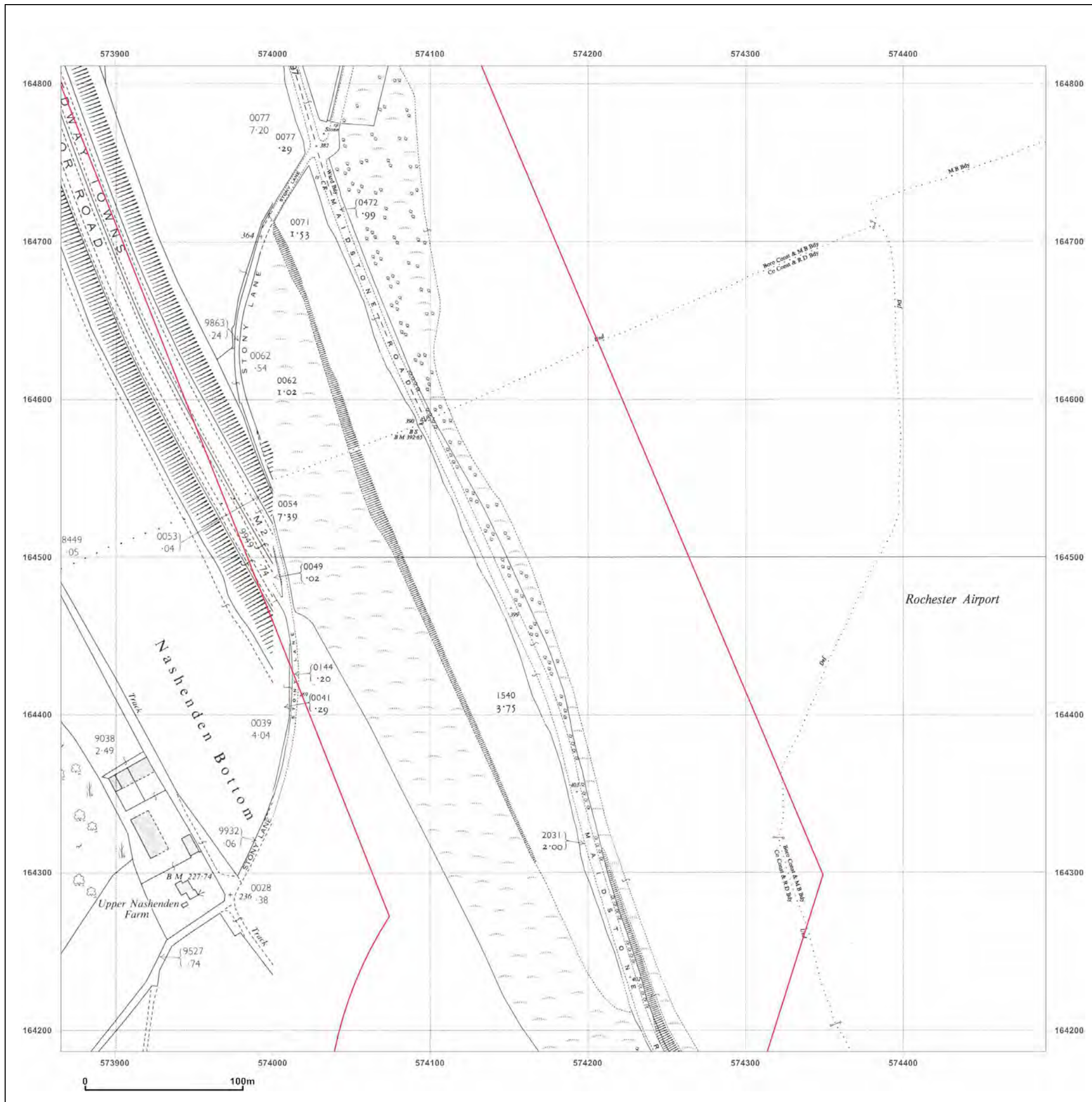


Supplied by:
www.emapsite.com
 sales@emapsite.com

© Crown copyright and database rights 2013 Ordnance Survey 100035207

Production date: 11 February 2013

To view map legend click here [Legend](#)



Site Details:

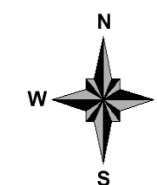
Client Ref: EMS_193945_283301
 Report Ref: EMS-193945_283301_LS_A2
 Grid Ref: 574178, 164499

Map Name: County Series

Map date: 1939

Scale: 1:2,500

Printed at: 1:2,500



Surveyed 1939
 Revised 1939
 Edition N/A
 Copyright N/A
 Levelled N/A


Produced by
GroundSure GroundSure Environmental Insight
www.groundsure.com

Supplied by:
www.emapsite.com
sales@emapsite.com

© Crown copyright and database rights 2013 Ordnance Survey 100035207

Production date: 11 February 2013

To view map legend click here [Legend](#)



Site Details:

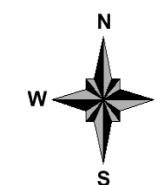
Client Ref: EMS_193945_283301
 Report Ref: EMS-193945_283301_LS_A2
 Grid Ref: 574178, 164499

Map Name: County Series

Map date: 1932

Scale: 1:2,500

Printed at: 1:2,500



Surveyed 1932
 Revised 1932
 Edition N/A
 Copyright N/A
 Levelled N/A

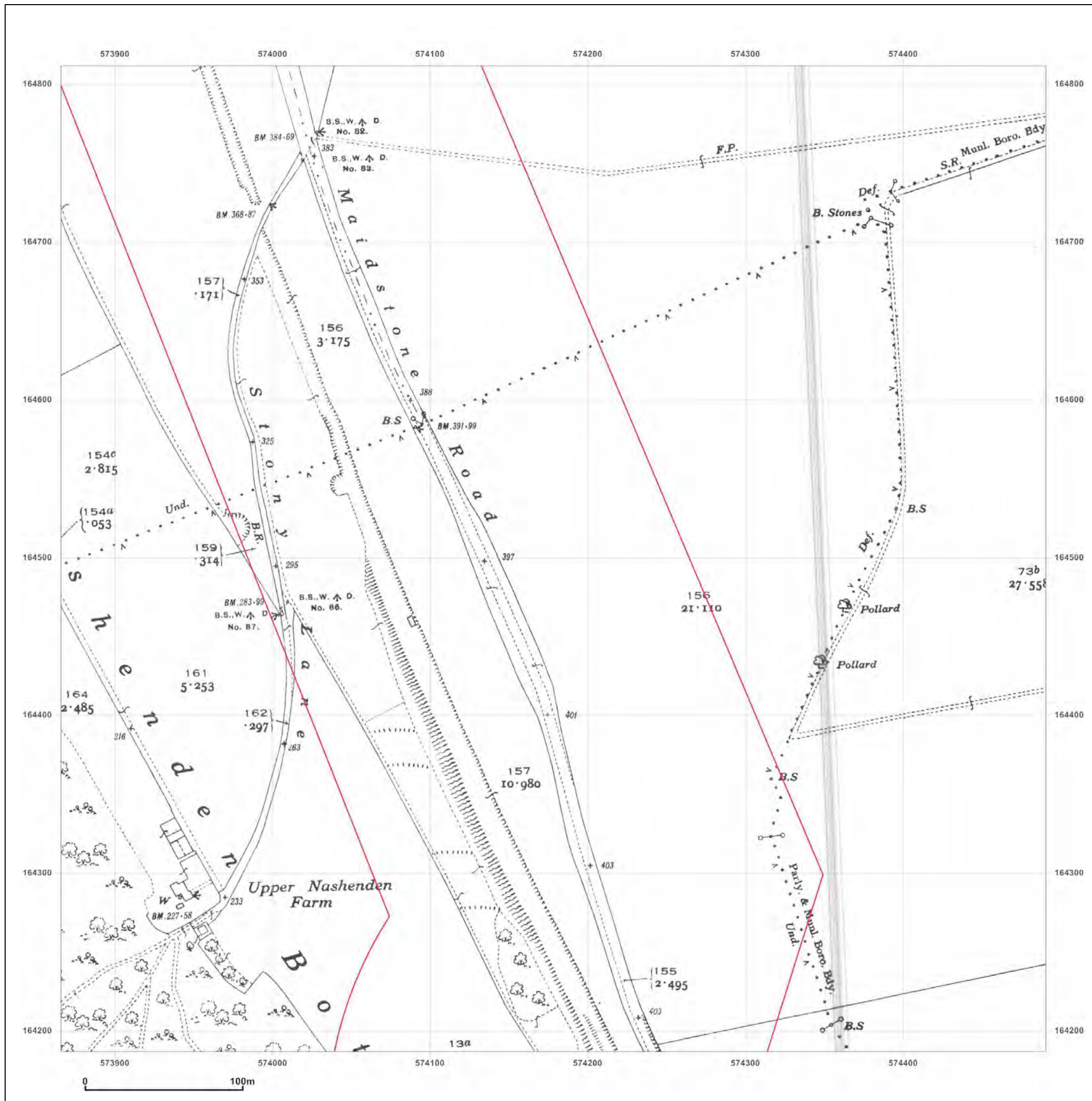
Produced by
GroundSure GroundSure Environmental Insight
www.groundsure.com

Supplied by:
Ordnance Survey
 Licensed Partner
www.emapsite.com
sales@emapsite.com

© Crown copyright and database rights 2013 Ordnance Survey 100035207

Production date: 11 February 2013

To view map legend click here [Legend](#)



Site Details:

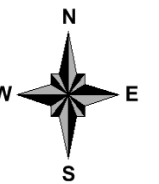
Client Ref: EMS_193945_283301
 Report Ref: EMS-193945_283301_LS_A2
 Grid Ref: 574178, 164499

Map Name: County Series

Map date: 1909

Scale: 1:2,500

Printed at: 1:2,500



Surveyed 1909
 Revised 1909
 Edition N/A
 Copyright N/A
 Levelled N/A



Produced by
 GroundSure Environmental Insight
www.groundsure.com

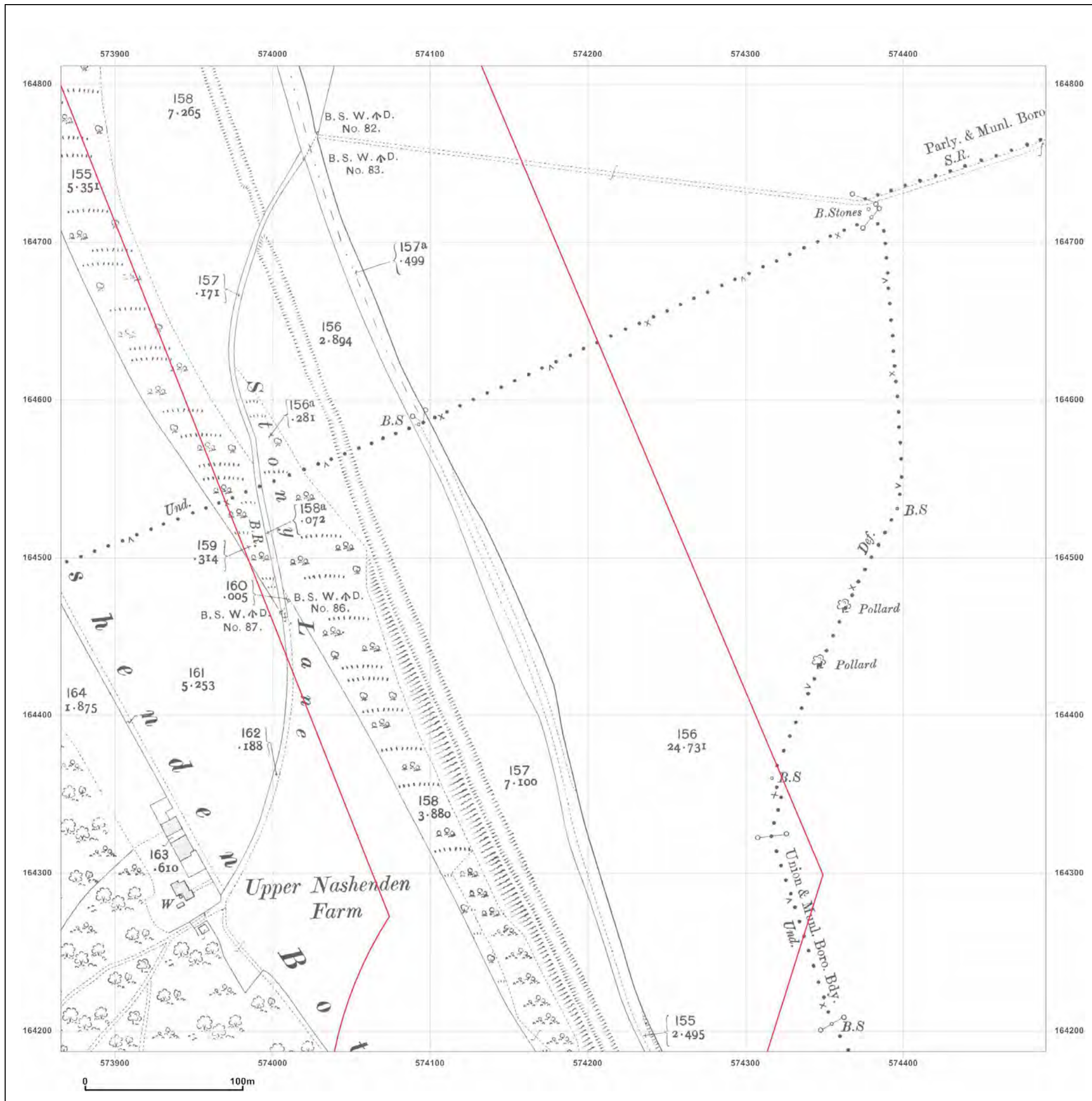


Supplied by:
www.emapsite.com
sales@emapsite.com

© Crown copyright and database rights 2013 Ordnance Survey 100035207

Production date: 11 February 2013

To view map legend click here [Legend](#)



Site Details:

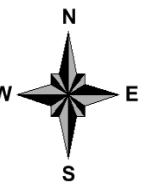
Client Ref: EMS_193945_283301
 Report Ref: EMS-193945_283301_LS_A2
 Grid Ref: 574178, 164499

Map Name: County Series


Map date: 1898

Scale: 1:2,500

Printed at: 1:2,500



Surveyed 1898
 Revised 1898
 Edition N/A
 Copyright N/A
 Levelled N/A



Produced by
 GroundSure Environmental Insight
www.groundsure.com

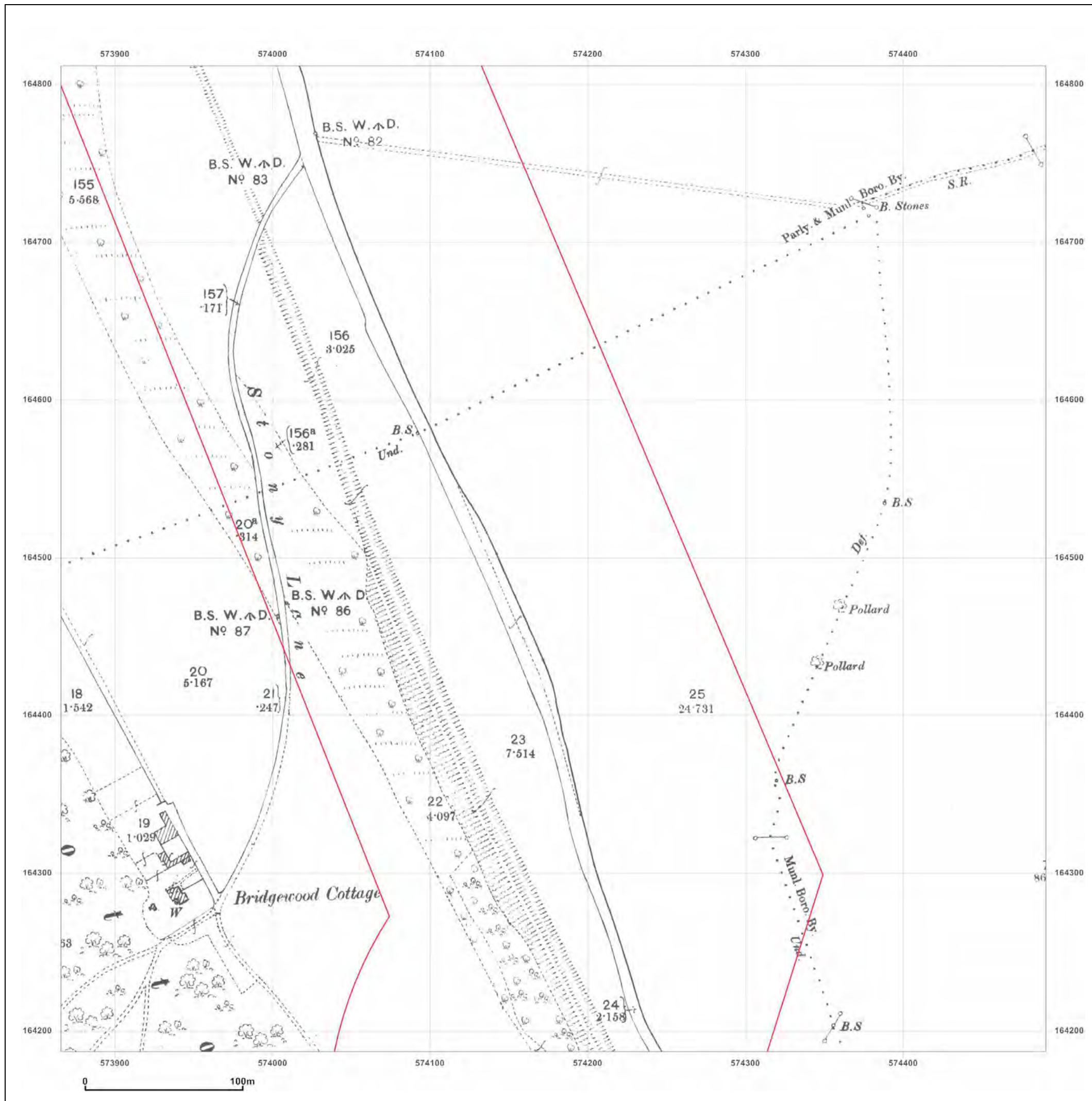


Supplied by:
www.emapsite.com
sales@emapsite.com

© Crown copyright and database rights 2013 Ordnance Survey 100035207

Production date: 11 February 2013

To view map legend click here [Legend](#)



Site Details:

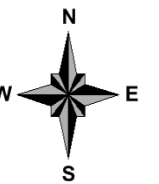
Client Ref: EMS_193945_283301
Report Ref: EMS-193945_283301_LS_A2
Grid Ref: 574178, 164499

Map Name: County Series

Map date: 1867

Scale: 1:2,500

Printed at: 1:2,500



Surveyed 1887
Revised 1867
Edition N/A
Copyright N/A
Levelled N/A



Produced by
GroundSure Environmental Insight
www.groundsure.com

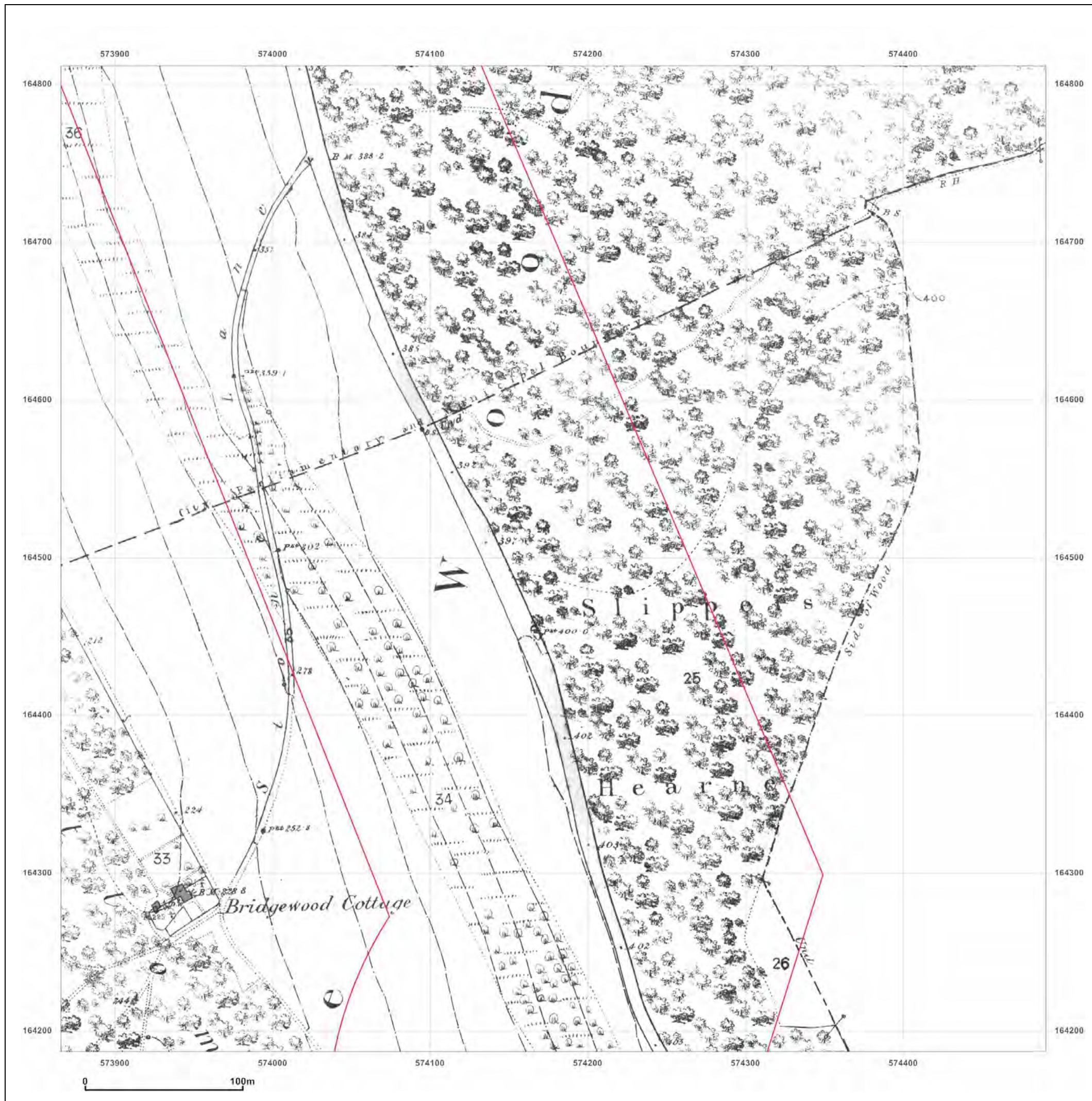


Supplied by:
www.emapsite.com
sales@emapsite.com

© Crown copyright and database rights 2013 Ordnance Survey 100035207

Production date: 11 February 2013

To view map legend click here [Legend](#)



Site Details:

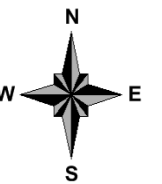
Client Ref: EMS_193945_283301
Report Ref: EMS-193945_283301_LS_A2
Grid Ref: 574178, 164499

Map Name: County Series

Map date: 1866

Scale: 1:2,500

Printed at: 1:2,500



Surveyed 1866
Revised 1866
Edition N/A
Copyright N/A
Levelled N/A



Produced by
GroundSure Environmental Insight
www.groundsure.com

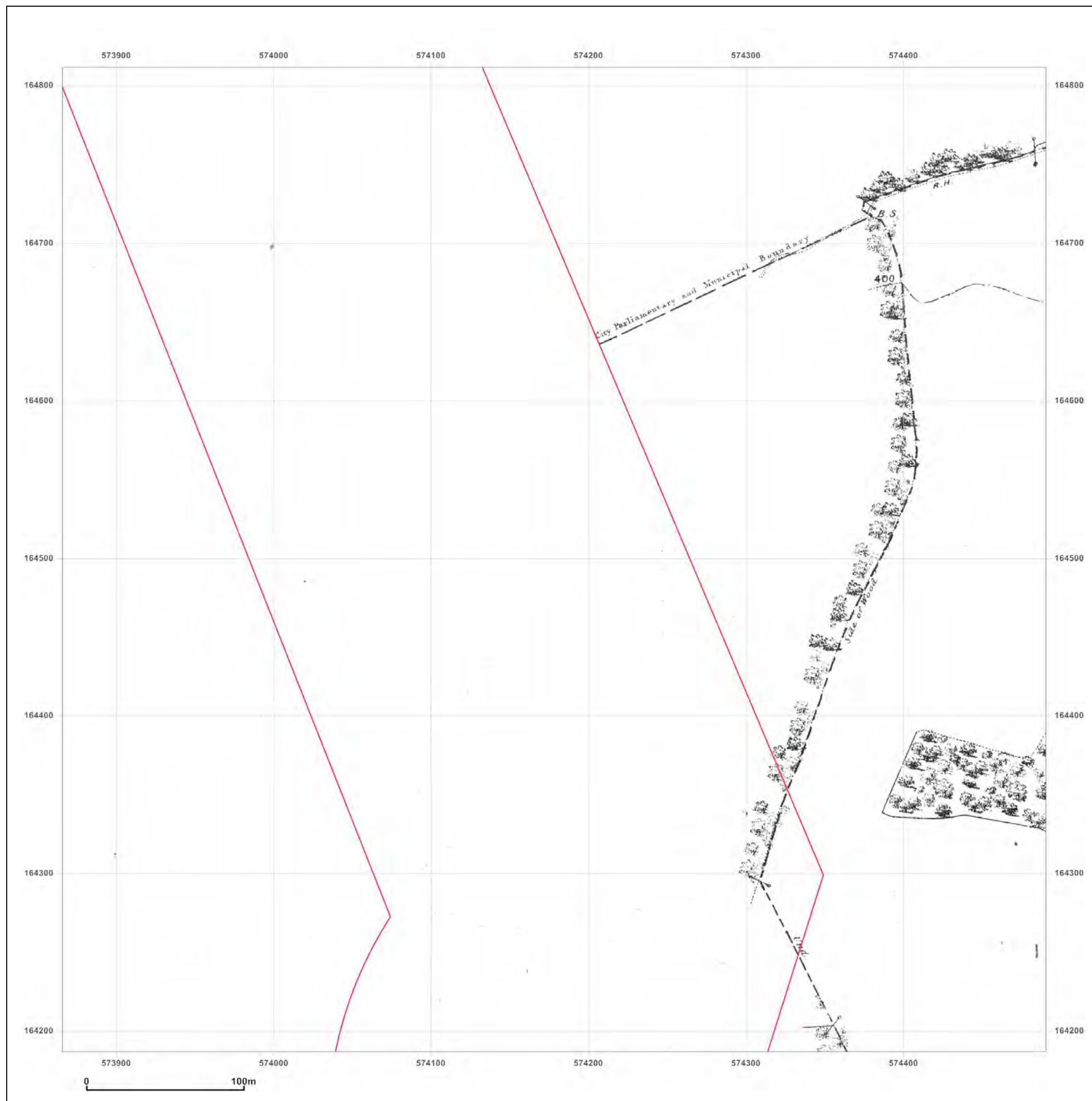


Supplied by:
www.emapsite.com
sales@emapsite.com

© Crown copyright and database rights 2013 Ordnance Survey 100035207

Production date: 11 February 2013

To view map legend click here [Legend](#)



Site Details:


Client Ref: EMS_193945_283301
Report Ref: EMS-193945_283301_LS_A3
Grid Ref: 574531, 163900

Map Name: National Grid

Map date: 1993-1994

Scale: 1:1,250

Printed at: 1:2,500



Surveyed N/A
Revised N/A
Edition N/A
Copyright 1994
Levelled N/A

Surveyed N/A
Revised N/A
Edition N/A
Copyright 1993
Levelled N/A



Produced by
GroundSure Environmental Insight
www.groundsure.com



Supplied by:
www.emapsite.com
sales@emapsite.com

© Crown copyright and database rights 2013 Ordnance Survey 100035207

Production date: 11 February 2013

To view map legend click here [Legend](#)



Site Details:


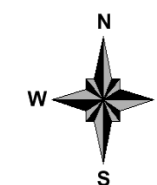
Client Ref: EMS_193945_283301
Report Ref: EMS-193945_283301_LS_A3
Grid Ref: 574531, 163900

Map Name: National Grid

Map date: 1994

Scale: 1:1,250

Printed at: 1:2,500



Produced by
GroundSure Environmental Insight
www.groundsure.com



Supplied by:
www.emapsite.com
sales@emapsite.com

© Crown copyright and database rights 2013 Ordnance Survey 100035207

Production date: 11 February 2013

To view map legend click here [Legend](#)

Site Details:

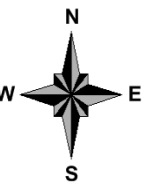
Client Ref: EMS_193945_283301
Report Ref: EMS-193945_283301_LS_A3
Grid Ref: 574531, 163900

Map Name: National Grid

Map date: 1988-1993

Scale: 1:1,250

Printed at: 1:2,500



Surveyed N/A Revised N/A Edition N/A Copyright 1993 Levelled N/A	Surveyed N/A Revised N/A Edition N/A Copyright 1988 Levelled 1980
--	---

Surveyed N/A Revised N/A Edition N/A Copyright 1993 Levelled N/A	Surveyed N/A Revised N/A Edition N/A Copyright 1988 Levelled 1980
--	---



 Produced by GroundSure Environmental Insight
www.groundsure.com

 Licensed Partner
 Supplied by:
www.emapsite.com
sales@emapsite.com

© Crown copyright and database rights 2013 Ordnance Survey 100035207

Production date: 11 February 2013

To view map legend click here [Legend](#)

Site Details:

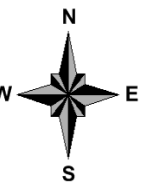
Client Ref: EMS_193945_283301
Report Ref: EMS-193945_283301_LS_A3
Grid Ref: 574531, 163900

Map Name: National Grid

Map date: 1985-1988

Scale: 1:1,250

Printed at: 1:2,500



Surveyed 1951 Revised 1985 Edition N/A Copyright 1985 Levelled 1951	Surveyed 1988 Revised 1988 Edition N/A Copyright 1988 Levelled N/A
---	--

Surveyed 1980 Revised 1988 Edition N/A Copyright 1988 Levelled 1980



Produced by
GroundSure Environmental Insight
www.groundsure.com



Supplied by:
www.emapsite.com
sales@emapsite.com

© Crown copyright and database rights 2013 Ordnance Survey 100035207

Production date: 11 February 2013

To view map legend click here [Legend](#)



Site Details:

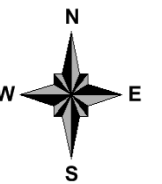
Client Ref: EMS_193945_283301
Report Ref: EMS-193945_283301_LS_A3
Grid Ref: 574531, 163900

Map Name: National Grid


Map date: 1985

Scale: 1:1,250

Printed at: 1:2,500



Surveyed N/A
Revised N/A
Edition N/A
Copyright 1985
Levelled 1980



Produced by
GroundSure Environmental Insight
www.groundsure.com



Supplied by:
www.emapsite.com
sales@emapsite.com

© Crown copyright and database rights 2013 Ordnance Survey 100035207

Production date: 11 February 2013

To view map legend click here [Legend](#)



Site Details:

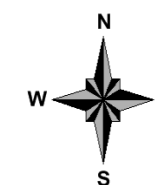
Client Ref: EMS_193945_283301
Report Ref: EMS-193945_283301_LS_A3
Grid Ref: 574531, 163900

Map Name: National Grid


Map date: 1972-1973

Scale: 1:1,250

Printed at: 1:2,500



Surveyed 1960
Revised 1972
Edition N/A
Copyright 1972
Levelled 1951



Surveyed 1960
Revised 1972
Edition N/A
Copyright 1973
Levelled 1951



Produced by
GroundSure Environmental Insight
www.groundsure.com



Supplied by:
www.emapsite.com
sales@emapsite.com

© Crown copyright and database rights 2013 Ordnance Survey 100035207

Production date: 11 February 2013

To view map legend click here [Legend](#)

Site Details:

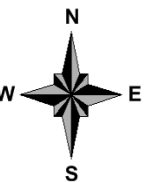
Client Ref: EMS_193945_283301
Report Ref: EMS-193945_283301_LS_A3
Grid Ref: 574531, 163900

Map Name: National Grid

Map date: 1970

Scale: 1:2,500

Printed at: 1:2,500



Surveyed 1964
Revised 1969
Edition N/A
Copyright 1970
Levelled 1951



Produced by
GroundSure Environmental Insight
www.groundsure.com



Supplied by:
www.emapsite.com
sales@emapsite.com

© Crown copyright and database rights 2013 Ordnance Survey 100035207

Production date: 11 February 2013

To view map legend click here [Legend](#)



Site Details:

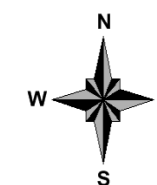
Client Ref: EMS_193945_283301
Report Ref: EMS-193945_283301_LS_A3
Grid Ref: 574531, 163900

Map Name: National Grid

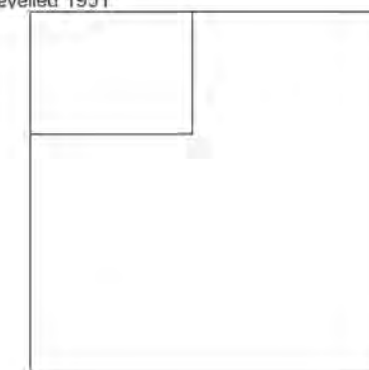
Map date: 1964

Scale: 1:1,250

Printed at: 1:2,500



Surveyed 1960
Revised 1964
Edition N/A
Copyright 1964
Levelled 1951



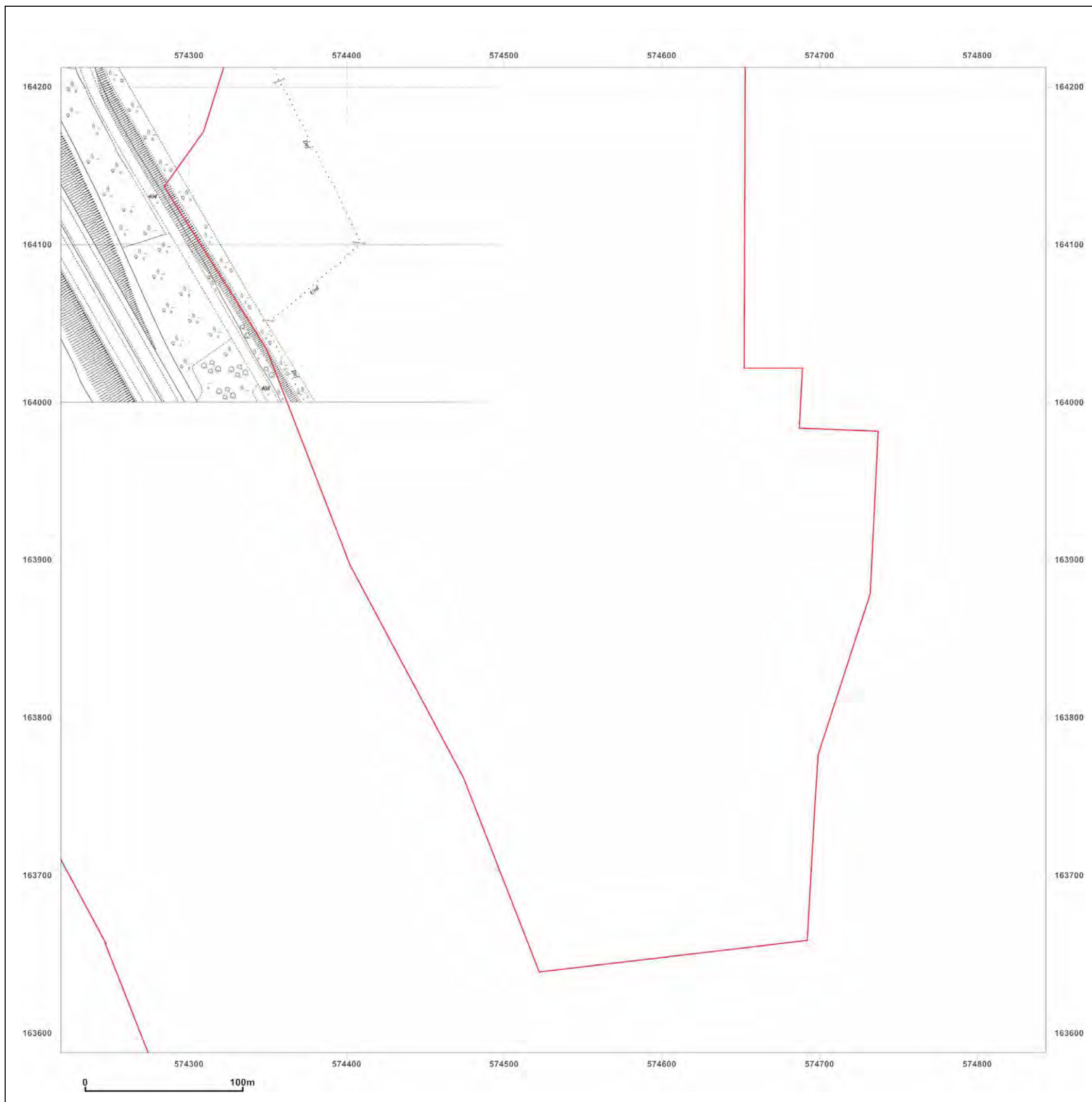
Produced by
GroundSure Environmental Insight
www.groundsure.com

Supplied by:
www.emapsite.com
sales@emapsite.com

© Crown copyright and database rights 2013 Ordnance Survey 100035207

Production date: 11 February 2013

To view map legend click here [Legend](#)



Site Details:

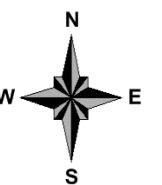
Client Ref: EMS_193945_283301
Report Ref: EMS-193945_283301_LS_A3
Grid Ref: 574531, 163900

Map Name: National Grid

Map date: 1961-1964

Scale: 1:2,500

Printed at: 1:2,500



Surveyed 1961
 Revised 1961
 Edition 1962
 Copyright 1962
 Levelled 1951

Surveyed 1964
 Revised 1964
 Edition N/A
 Copyright 1966
 Levelled 1951



Produced by
GroundSure GroundSure Environmental Insight
www.groundsure.com



Supplied by:
www.emapsite.com
sales@emapsite.com

© Crown copyright and database rights 2013 Ordnance Survey 100035207

Production date: 11 February 2013

To view map legend click here [Legend](#)

Site Details:

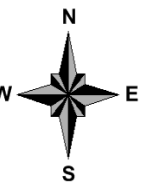
Client Ref: EMS_193945_283301
Report Ref: EMS-193945_283301_LS_A3
Grid Ref: 574531, 163900

Map Name: National Grid


Map date: 1960-1961

Scale: 1:1,250

Printed at: 1:2,500



Surveyed 1960	Surveyed 1960
Revised 1960	Revised 1960
Edition N/A	Edition 1961
Copyright 1961	Copyright 1961
Levelled 1951	Levelled 1951



GroundSure Produced by GroundSure Environmental Insight
www.groundsure.com



Supplied by:
www.emapsite.com
sales@emapsite.com

© Crown copyright and database rights 2013 Ordnance Survey 100035207

Production date: 11 February 2013

To view map legend click here [Legend](#)

Site Details:

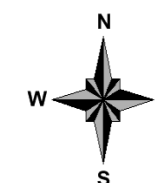
Client Ref: EMS_193945_283301
Report Ref: EMS-193945_283301_LS_A3
Grid Ref: 574531, 163900

Map Name: National Grid


Map date: 1954

Scale: 1:1,250

Printed at: 1:2,500



Surveyed 1954
 Revised 1954
 Edition N/A
 Copyright N/A
 Levelled 1951



Surveyed 1954
 Revised 1954
 Edition N/A
 Copyright N/A
 Levelled 1951



Produced by
 GroundSure Environmental Insight
www.groundsure.com

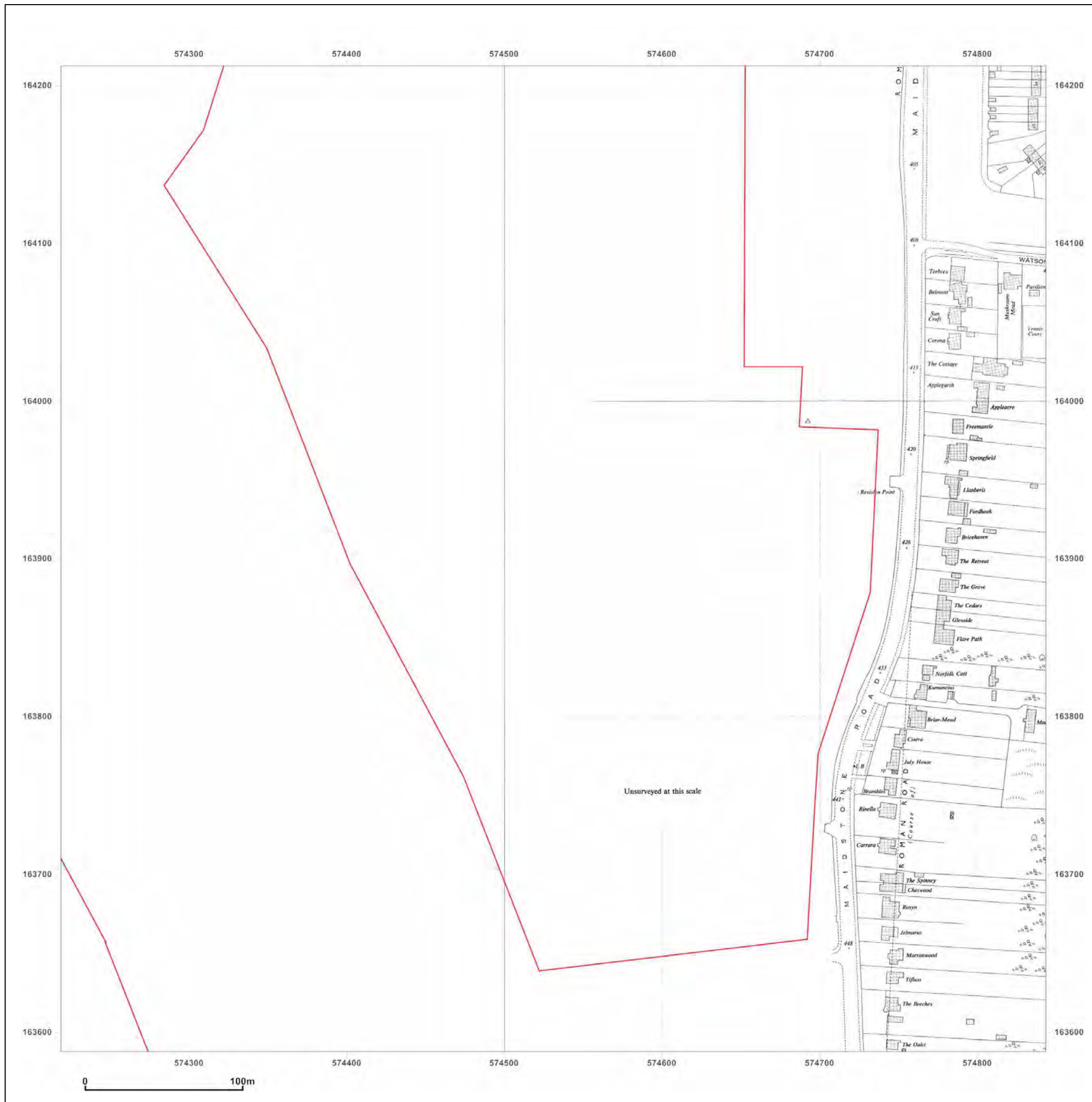


Supplied by:
www.emapsite.com
sales@emapsite.com

© Crown copyright and database rights 2013 Ordnance Survey 100035207

Production date: 11 February 2013

To view map legend click here [Legend](#)



Site Details:


Client Ref: EMS_193945_283301
 Report Ref: EMS-193945_283301_LS_A3
 Grid Ref: 574531, 163900

Map Name: County Series

Map date: 1939

Scale: 1:2,500

Printed at: 1:2,500



Surveyed 1939
 Revised 1939
 Edition N/A
 Copyright N/A
 Levelled N/A

Surveyed 1939
 Revised 1939
 Edition N/A
 Copyright N/A
 Levelled N/A

Surveyed 1939
 Revised 1939
 Edition N/A
 Copyright N/A
 Levelled N/A

Surveyed 1939
 Revised 1939
 Edition N/A
 Copyright N/A
 Levelled N/A



Produced by
 GroundSure Environmental Insight
www.groundsure.com

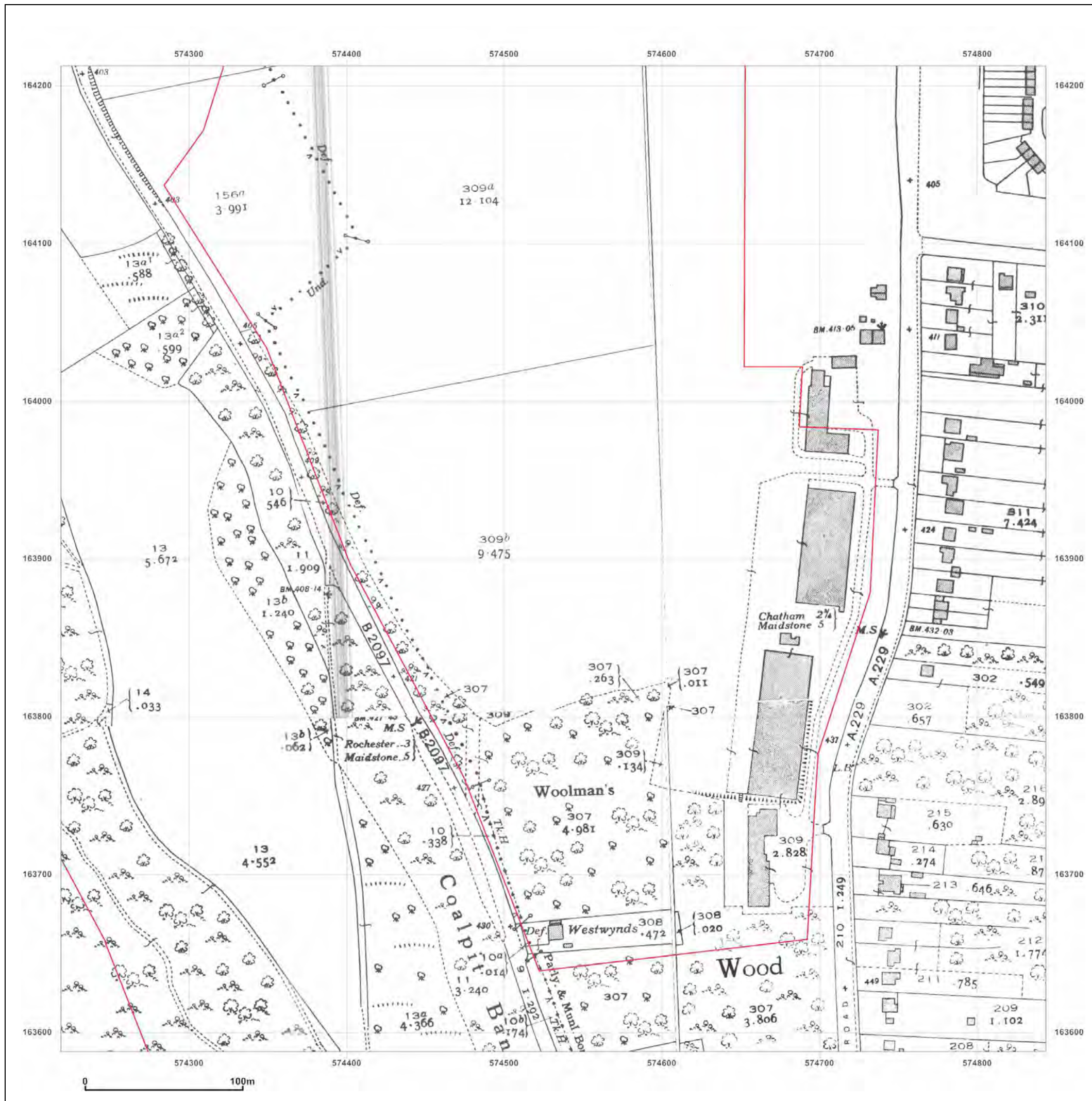


Supplied by:
www.emapsite.com
sales@emapsite.com

© Crown copyright and database rights 2013 Ordnance Survey 100035207

Production date: 11 February 2013

To view map legend click here [Legend](#)



Site Details:

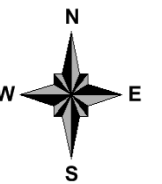
Client Ref: EMS_193945_283301
Report Ref: EMS-193945_283301_LS_A3
Grid Ref: 574531, 163900

Map Name: County Series

Map date: 1932-1933

Scale: 1:2,500

Printed at: 1:2,500



Surveyed 1932
 Revised 1932
 Edition N/A
 Copyright N/A
 Levelled N/A

Surveyed 1932
 Revised 1932
 Edition N/A
 Copyright N/A
 Levelled N/A

Surveyed 1933
 Revised 1933
 Edition N/A
 Copyright N/A
 Levelled N/A

Surveyed 1932
 Revised 1932
 Edition N/A
 Copyright N/A
 Levelled N/A



Produced by
 GroundSure Environmental Insight
www.groundsure.com

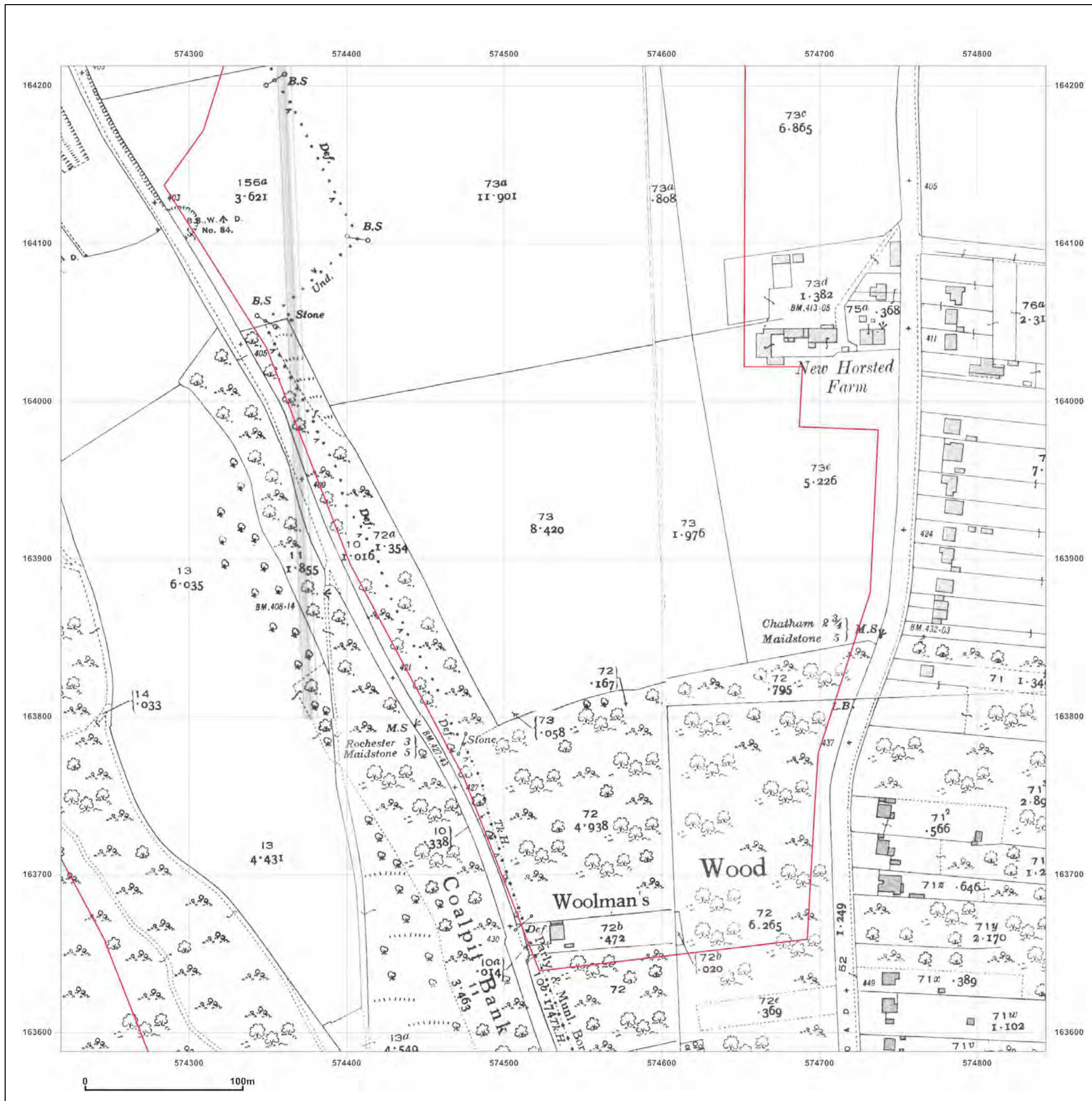


Supplied by:
www.emapsite.com
sales@emapsite.com

© Crown copyright and database rights 2013 Ordnance Survey 100035207

Production date: 11 February 2013

To view map legend click here [Legend](#)



Site Details:

Client Ref: EMS_193945_283301
Report Ref: EMS-193945_283301_LS_A3
Grid Ref: 574531, 163900

Map Name: County Series

Map date: 1897-1898


Scale: 1:2,500

Printed at: 1:2,500



Surveyed 1898
 Revised 1898
 Edition N/A
 Copyright N/A
 Levelled N/A

Surveyed 1898
 Revised 1898
 Edition N/A
 Copyright N/A
 Levelled N/A



Surveyed 1897
 Revised 1897
 Edition N/A
 Copyright N/A
 Levelled N/A

Surveyed 1897
 Revised 1897
 Edition N/A
 Copyright N/A
 Levelled N/A



Produced by
 GroundSure Environmental Insight
www.groundsure.com

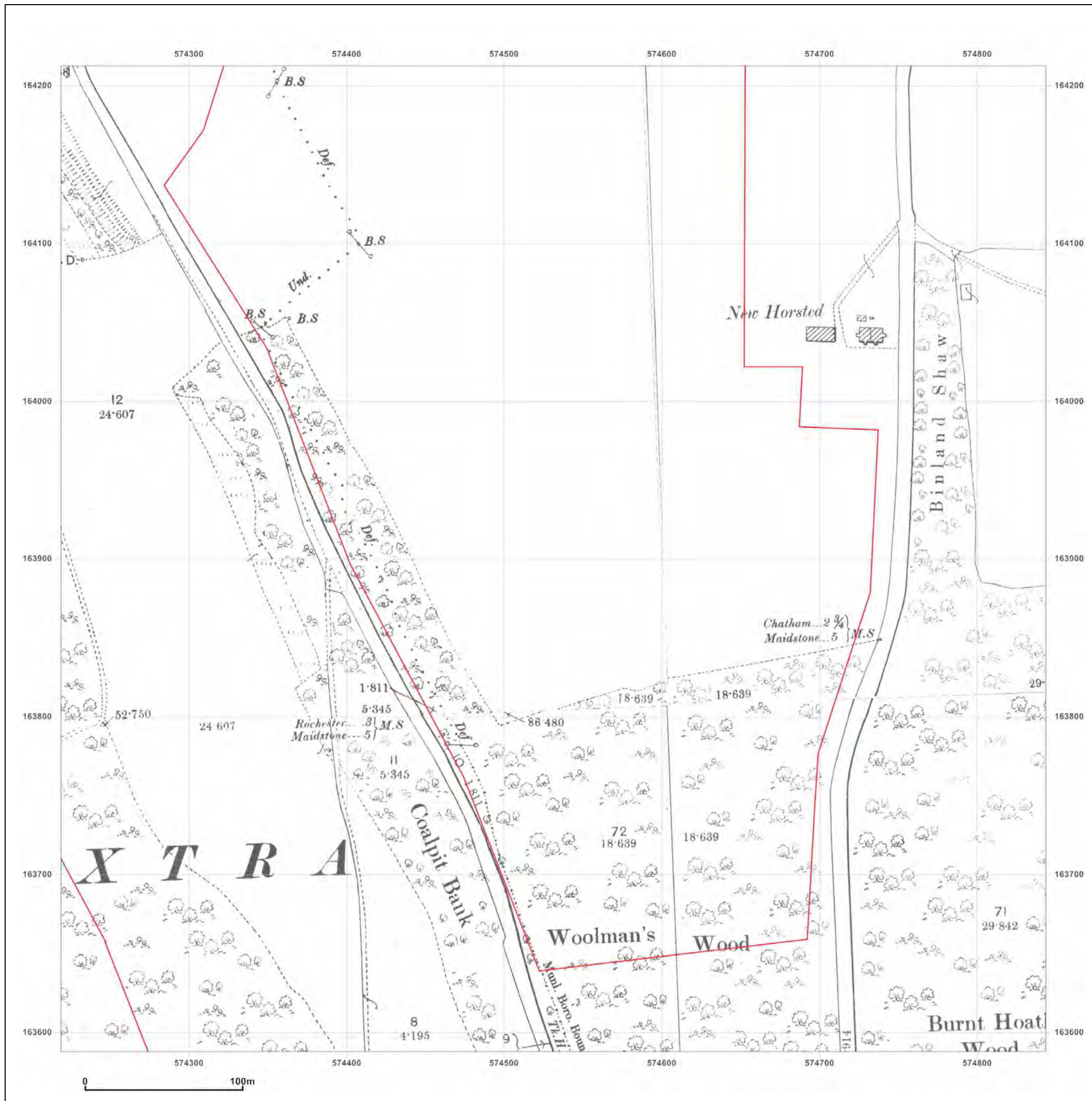


Supplied by:
www.emapsite.com
sales@emapsite.com

© Crown copyright and database rights 2013 Ordnance Survey 100035207

Production date: 11 February 2013

To view map legend click here [Legend](#)



Site Details:

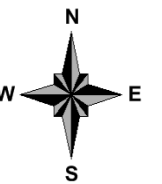
Client Ref: EMS_193945_283301
Report Ref: EMS-193945_283301_LS_A3
Grid Ref: 574531, 163900

Map Name: County Series


Map date: 1866-1868

Scale: 1:2,500

Printed at: 1:2,500

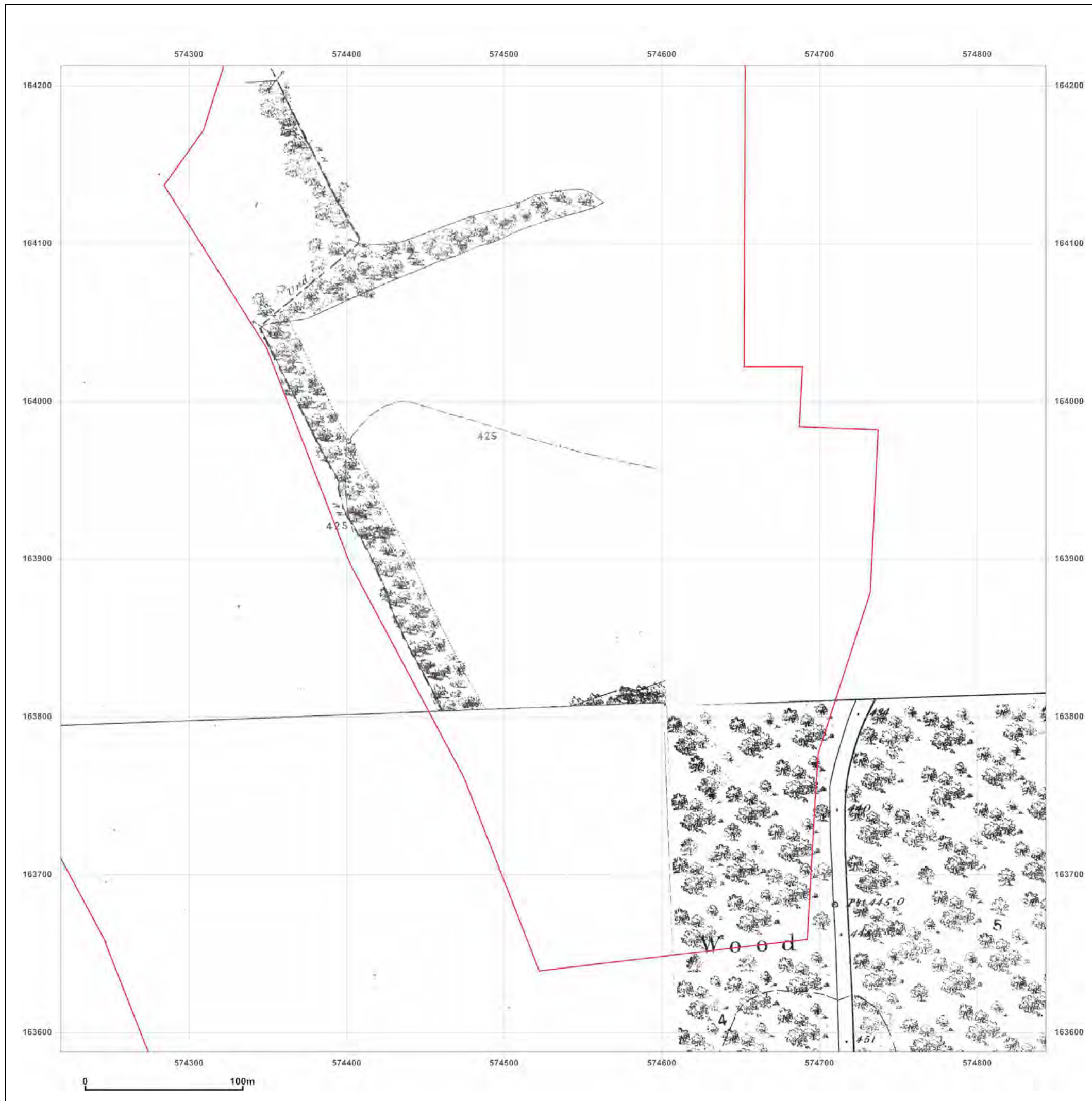


Surveyed 1866
Revised 1866
Edition N/A
Copyright N/A
Levelled N/A



Surveyed 1868
Revised 1868
Edition N/A
Copyright N/A
Levelled N/A

Surveyed 1868
Revised 1868
Edition N/A
Copyright N/A
Levelled N/A



Produced by
GroundSure Environmental Insight
www.groundsure.com



Supplied by:
www.emapsite.com
sales@emapsite.com

© Crown copyright and database rights 2013 Ordnance Survey 100035207

Production date: 11 February 2013

To view map legend click here [Legend](#)

Site Details:

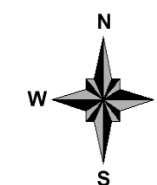
Client Ref: EMS_193945_283301
Report Ref: EMS-193945_283301_LS_A3
Grid Ref: 574531, 163900

Map Name: County Series

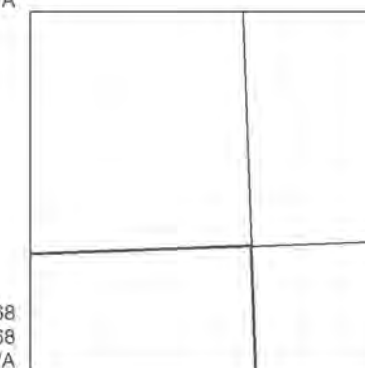
Map date: 1867-1868

Scale: 1:2,500

Printed at: 1:2,500



Surveyed 1867
 Revised 1867
 Edition N/A
 Copyright N/A
 Levelled N/A



Surveyed 1868
 Revised 1868
 Edition N/A
 Copyright N/A
 Levelled N/A

Surveyed 1868
 Revised 1868
 Edition N/A
 Copyright N/A
 Levelled N/A



Produced by
 GroundSure Environmental Insight
www.groundsure.com

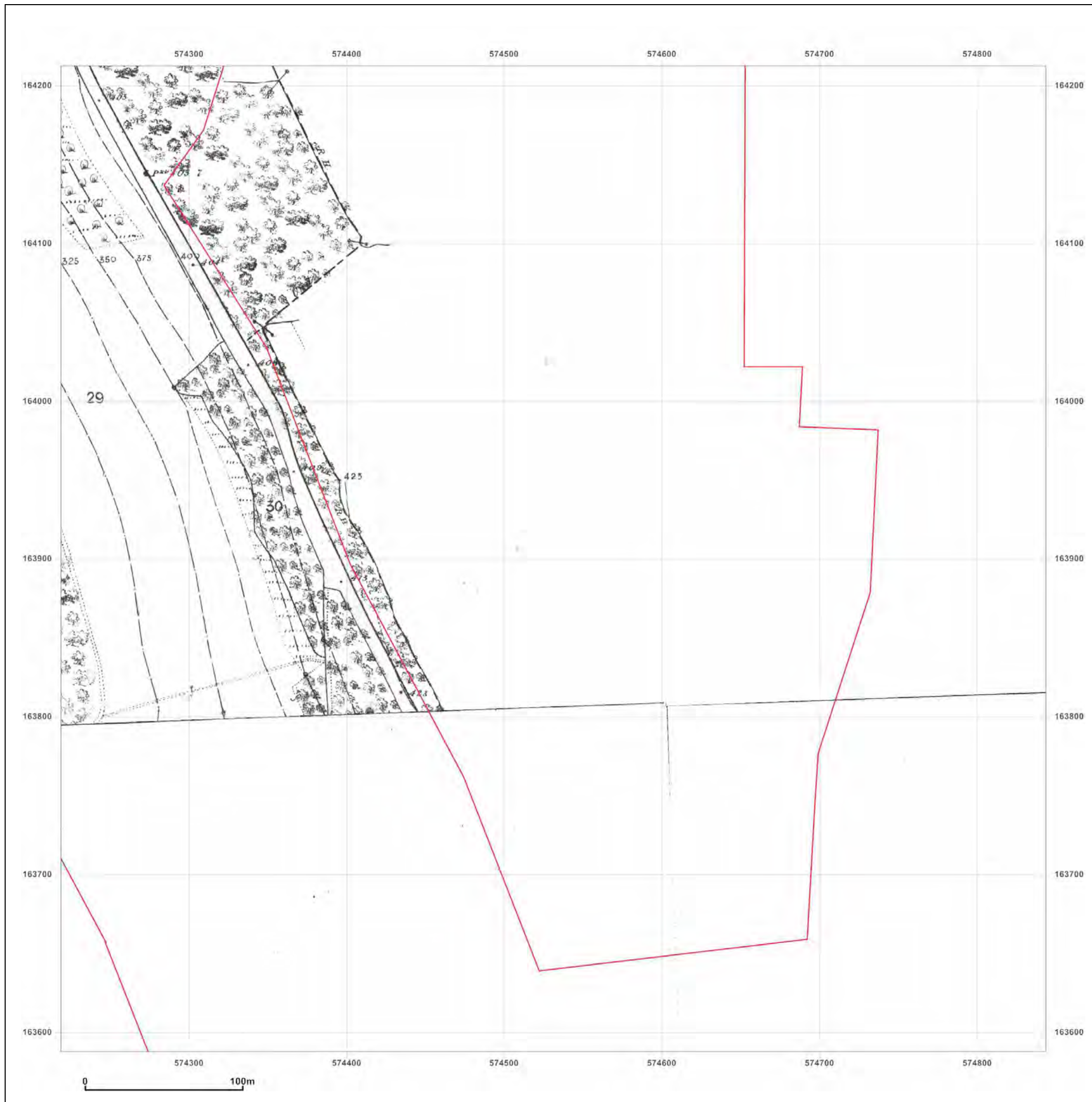


Supplied by:
www.emapsite.com
sales@emapsite.com

© Crown copyright and database rights 2013 Ordnance Survey 100035207

Production date: 11 February 2013

To view map legend click here [Legend](#)



Site Details:

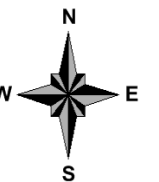
Client Ref: EMS_193945_283301
Report Ref: EMS-193945_283301_LS_A3
Grid Ref: 574531, 163900

Map Name: County Series

Map date: 1866-1867


Scale: 1:2,500

Printed at: 1:2,500



Surveyed 1866
 Revised 1866
 Edition N/A
 Copyright N/A
 Levelled N/A

Surveyed 1867
 Revised 1867
 Edition N/A
 Copyright N/A
 Levelled N/A



Surveyed 1867
 Revised 1867
 Edition N/A
 Copyright N/A
 Levelled N/A

Surveyed 1867
 Revised 1867
 Edition N/A
 Copyright N/A
 Levelled N/A



Produced by
 GroundSure Environmental Insight
www.groundsure.com

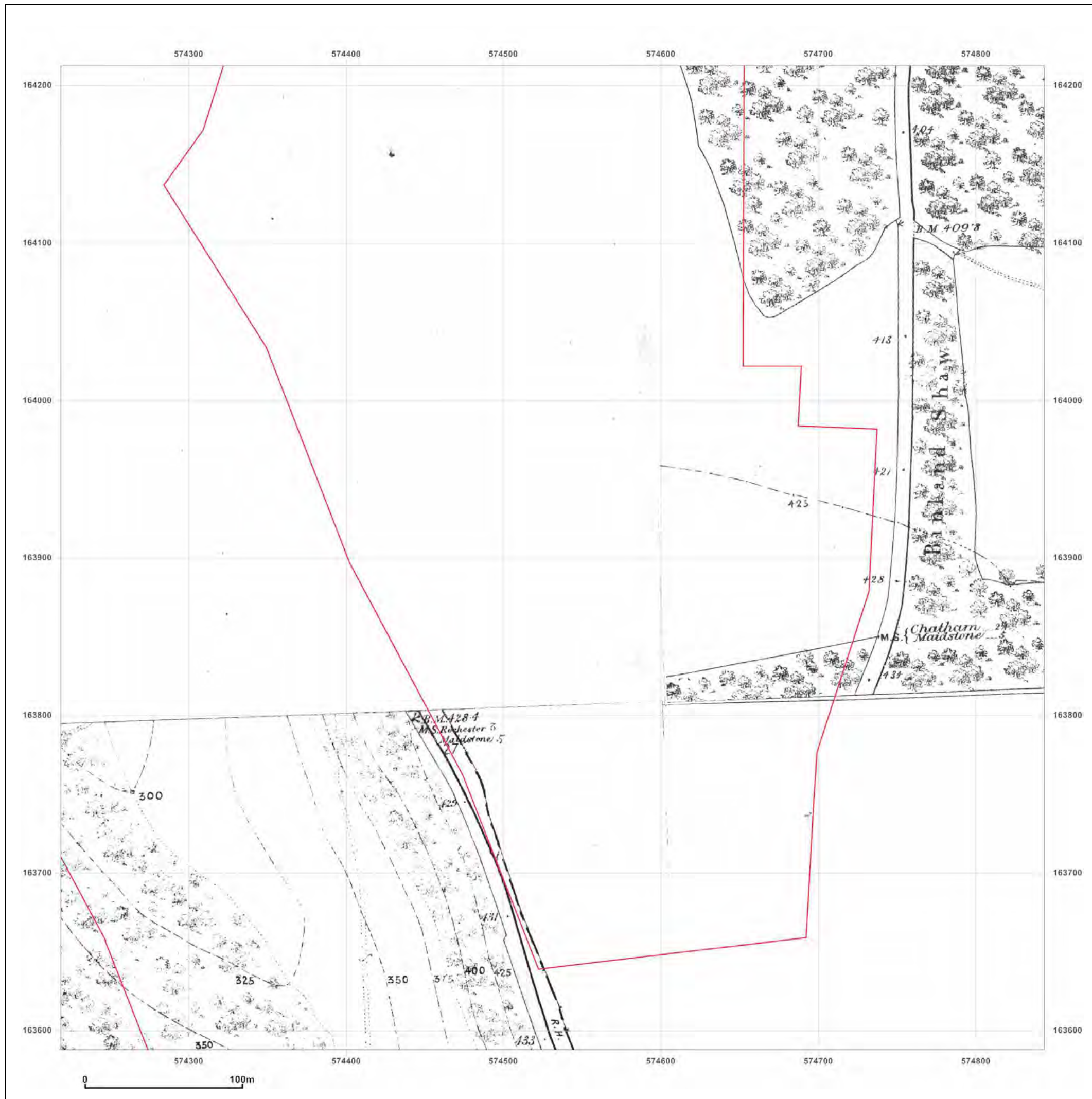


Supplied by:
www.emapsite.com
sales@emapsite.com

© Crown copyright and database rights 2013 Ordnance Survey 100035207

Production date: 11 February 2013

To view map legend click here [Legend](#)



Site Details:

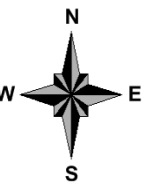
Client Ref: EMS_193945_283301
Report Ref: EMS-193945_283301_LS_B1
Grid Ref: 574778, 165099

Map Name: National Grid

Map date: 1993-1994

Scale: 1:1,250

Printed at: 1:2,500



Surveyed N/A Revised N/A Edition N/A Copyright 1993 Levelled N/A	Surveyed N/A Revised N/A Edition N/A Copyright 1993 Levelled N/A	Surveyed N/A Revised N/A Edition N/A Copyright 1994 Levelled N/A
Surveyed N/A Revised N/A Edition N/A Copyright 1993 Levelled N/A	Surveyed N/A Revised N/A Edition N/A Copyright 1993 Levelled N/A	Surveyed N/A Revised N/A Edition N/A Copyright 1993 Levelled N/A

 Produced by GroundSure Environmental Insight
www.groundsure.com



Supplied by:
www.emapsite.com
sales@emapsite.com

© Crown copyright and database rights 2013 Ordnance Survey 100035207

Production date: 11 February 2013

To view map legend click here [Legend](#)



Site Details:


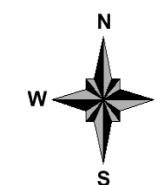
Client Ref: EMS_193945_283301
Report Ref: EMS-193945_283301_LS_B1
Grid Ref: 574778, 165099

Map Name: National Grid

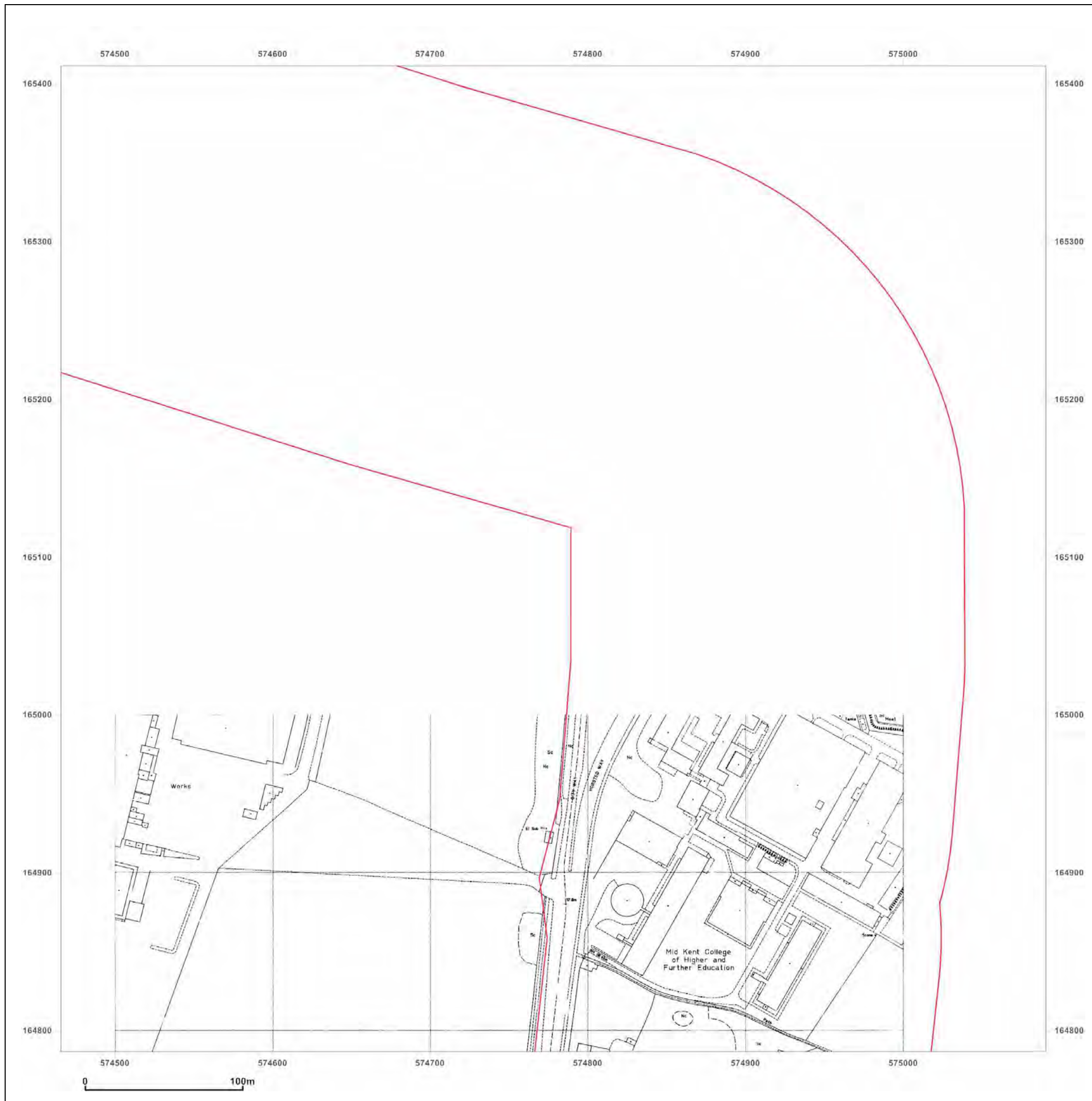
Map date: 1994

Scale: 1:1,250

Printed at: 1:2,500



Surveyed N/A
Revised N/A
Edition N/A
Copyright 1994
Levelled N/A



Produced by
GroundSure Environmental Insight
www.groundsure.com



Supplied by:
www.emapsite.com
sales@emapsite.com

© Crown copyright and database rights 2013 Ordnance Survey 100035207

Production date: 11 February 2013

To view map legend click here [Legend](#)

Site Details:

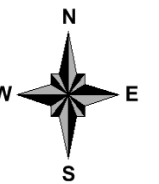
Client Ref: EMS_193945_283301
Report Ref: EMS-193945_283301_LS_B1
Grid Ref: 574778, 165099

Map Name: National Grid

Map date: 1986-1990

Scale: 1:1,250

Printed at: 1:2,500



Surveyed 1964 Revised 1964 Edition N/A Copyright 1988 Levelled 1982	Surveyed 1990 Revised 1990 Edition N/A Copyright 1990 Levelled N/A
Surveyed 1980 Revised 1985 Edition N/A Copyright 1986 Levelled 1980	Surveyed 1951 Revised 1987 Edition N/A Copyright 1987 Levelled 1951

Produced by
GroundSure GroundSure Environmental Insight
www.groundsure.com



Supplied by:
www.emapsite.com
sales@emapsite.com

© Crown copyright and database rights 2013 Ordnance Survey 100035207

Production date: 11 February 2013

To view map legend click here [Legend](#)



Site Details:

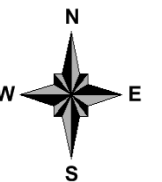
Client Ref: EMS_193945_283301
Report Ref: EMS-193945_283301_LS_B1
Grid Ref: 574778, 165099

Map Name: National Grid

Map date: 1982-1987

Scale: 1:1,250

Printed at: 1:2,500



Surveyed N/A Revised N/A Edition N/A Copyright 1985 Levelled 1951	Surveyed 1954 Revised 1984 Edition N/A Copyright 1986 Levelled 1982
Surveyed N/A Revised N/A Edition N/A Copyright 1982 Levelled 1951	Surveyed 1951 Revised 1987 Edition N/A Copyright 1987 Levelled 1951

Produced by
GroundSure GroundSure Environmental Insight
www.groundsure.com



Supplied by:
www.emapsite.com
sales@emapsite.com

© Crown copyright and database rights 2013 Ordnance Survey 100035207

Production date: 11 February 2013

To view map legend click here [Legend](#)



Site Details:

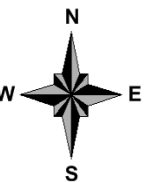
Client Ref: EMS_193945_283301
Report Ref: EMS-193945_283301_LS_B1
Grid Ref: 574778, 165099

Map Name: National Grid

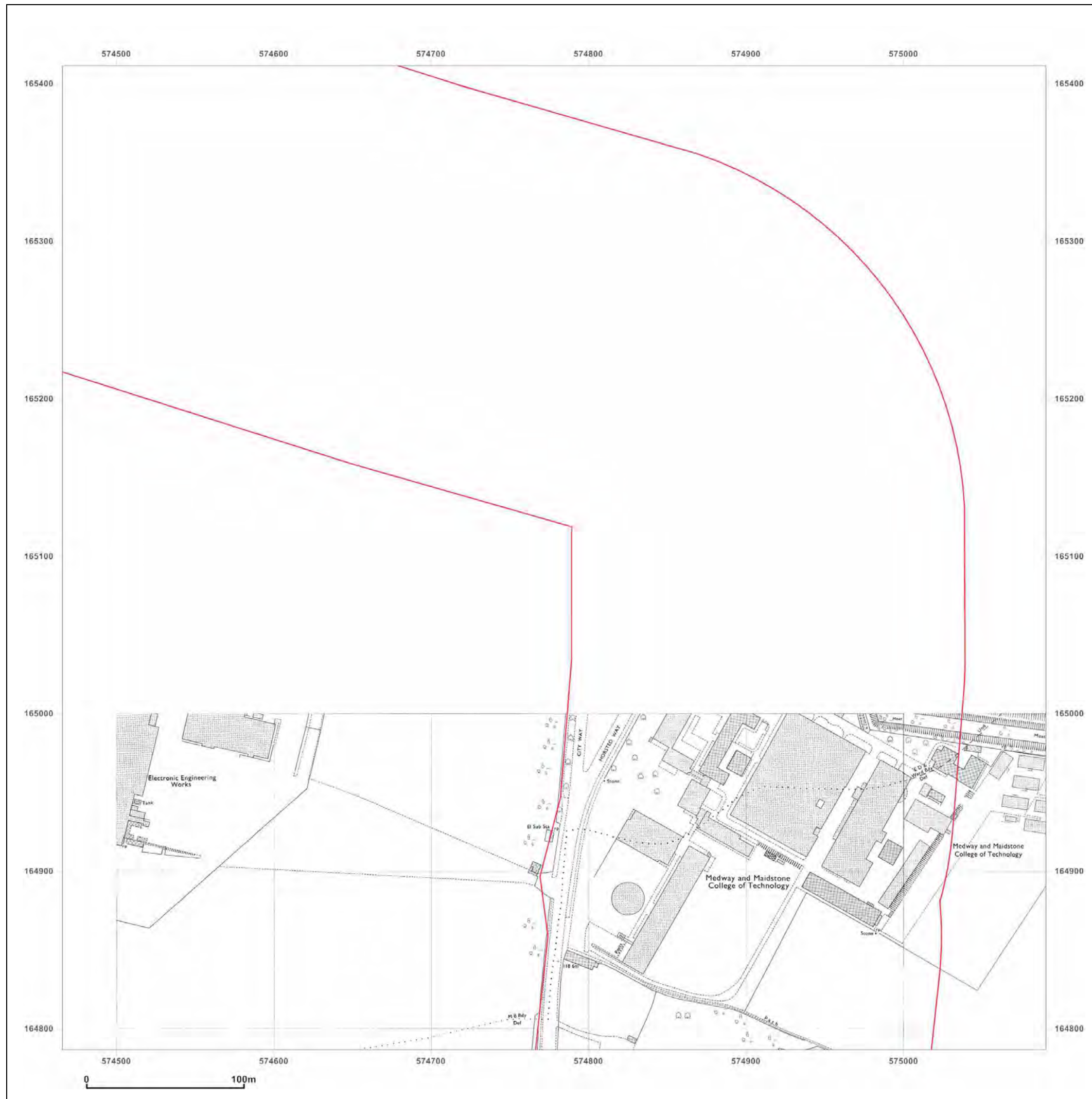
Map date: 1973-1975

Scale: 1:1,250

Printed at: 1:2,500



Surveyed 1960 Revised 1973 Edition N/A Copyright 1973 Levelled 1951	Surveyed 1954 Revised 1974 Edition N/A Copyright 1975 Levelled 1951
---	---



Produced by
GroundSure Environmental Insight
www.groundsure.com



Supplied by:
www.emapsite.com
sales@emapsite.com

© Crown copyright and database rights 2013 Ordnance Survey 100035207

Production date: 11 February 2013

To view map legend click here [Legend](#)

Site Details:

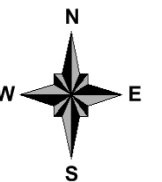
Client Ref: EMS_193945_283301
Report Ref: EMS-193945_283301_LS_B1
Grid Ref: 574778, 165099

Map Name: National Grid

Map date: 1967-1972

Scale: 1:1,250

Printed at: 1:2,500



Surveyed 1954 Revised 1971 Edition N/A Copyright 1972 Levelled 1951	Surveyed 1954 Revised 1971 Edition N/A Copyright 1972 Levelled 1951	Surveyed 1954 Revised 1966 Edition N/A Copyright 1967 Levelled 1951
---	---	---

Produced by
GroundSure GroundSure Environmental Insight
www.groundsure.com



Supplied by:
www.emapsite.com
sales@emapsite.com

© Crown copyright and database rights 2013 Ordnance Survey 100035207

Production date: 11 February 2013

To view map legend click here [Legend](#)



Site Details:

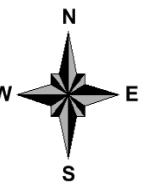
Client Ref: EMS_193945_283301
Report Ref: EMS-193945_283301_LS_B1
Grid Ref: 574778, 165099

Map Name: National Grid

Map date: 1969-1970

Scale: 1:2,500

Printed at: 1:2,500



Surveyed 1969
 Revised 1969
 Edition N/A
 Copyright 1970
 Levelled 1952

Surveyed 1964
 Revised 1969
 Edition N/A
 Copyright 1970
 Levelled 1951



Produced by
 GroundSure Environmental Insight
www.groundsure.com

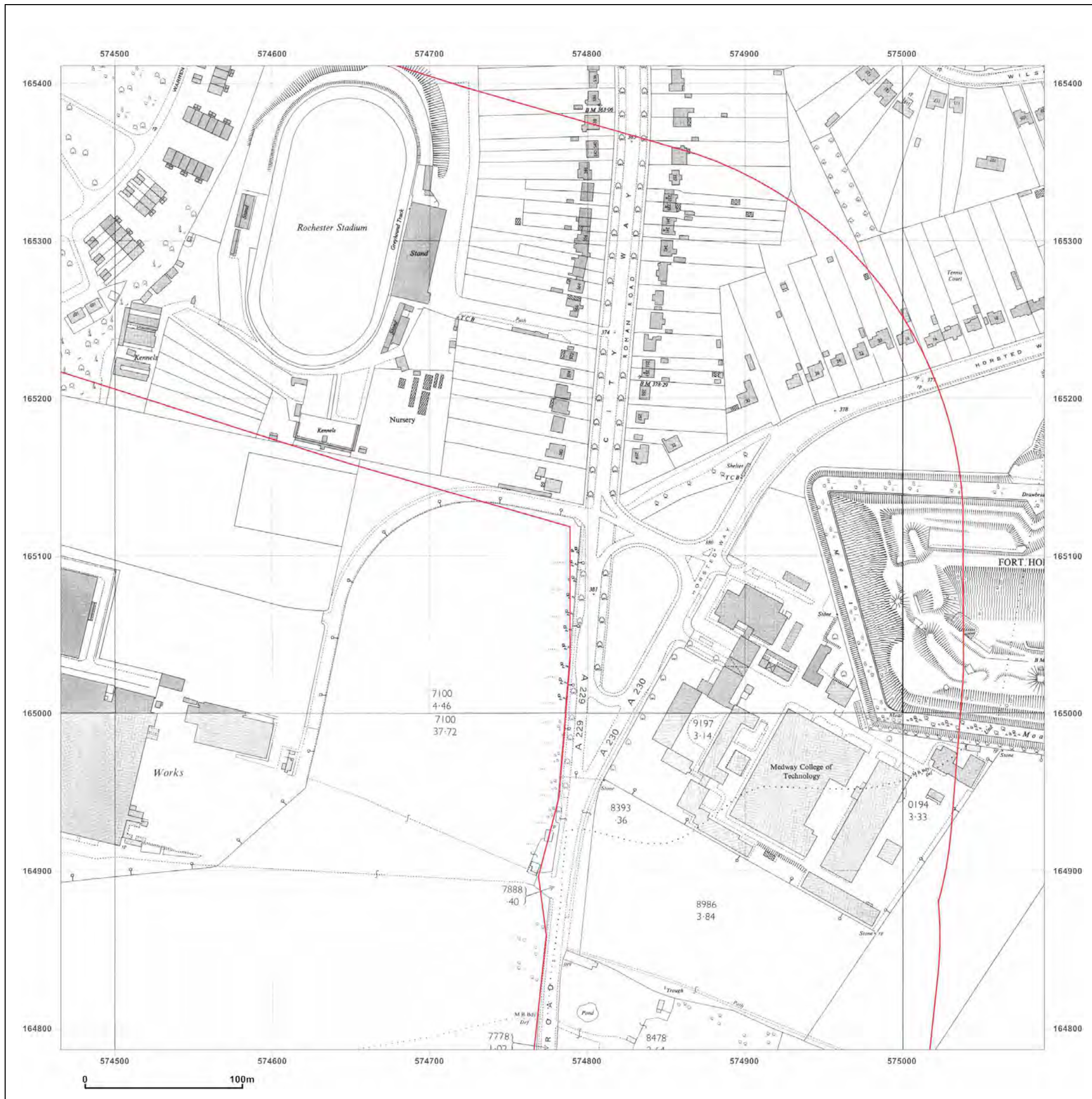


Supplied by:
www.emapsite.com
sales@emapsite.com

© Crown copyright and database rights 2013 Ordnance Survey 100035207

Production date: 11 February 2013

To view map legend click here [Legend](#)



Site Details:

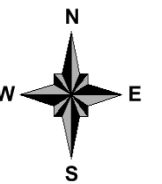
Client Ref: EMS_193945_283301
Report Ref: EMS-193945_283301_LS_B1
Grid Ref: 574778, 165099

Map Name: National Grid

Map date: 1961-1964

Scale: 1:1,250

Printed at: 1:2,500



Surveyed 1954
Revised 1964
Edition N/A
Copyright 1964
Levelled 1951

Surveyed 1960
Revised 1960
Edition N/A
Copyright 1961
Levelled 1951

Surveyed 1954
Revised 1961
Edition N/A
Copyright 1962
Levelled 1951



Produced by
GroundSure Environmental Insight
www.groundsure.com

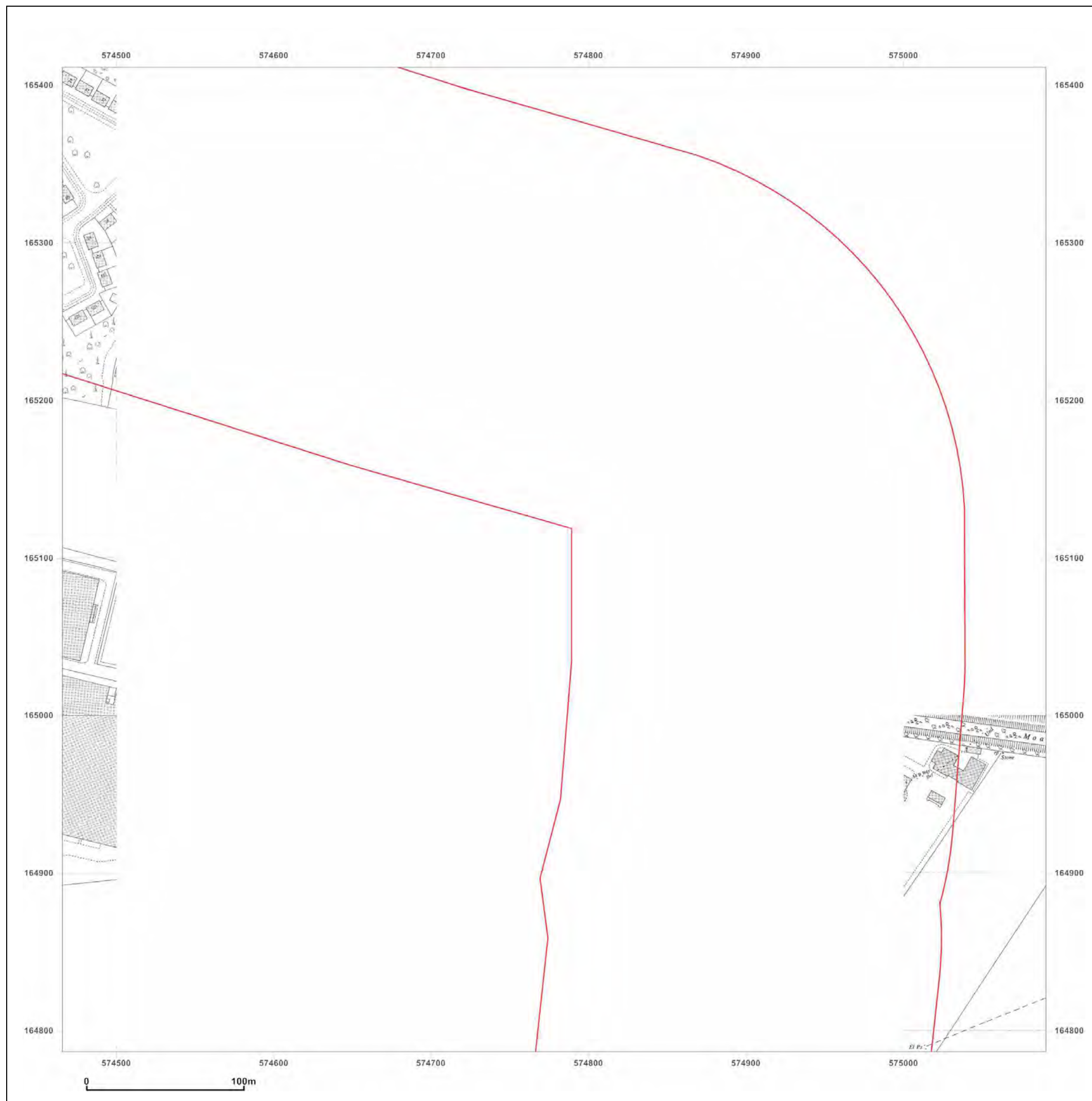


Supplied by:
www.emapsite.com
sales@emapsite.com

© Crown copyright and database rights 2013 Ordnance Survey 100035207

Production date: 11 February 2013

To view map legend click here [Legend](#)



Site Details:

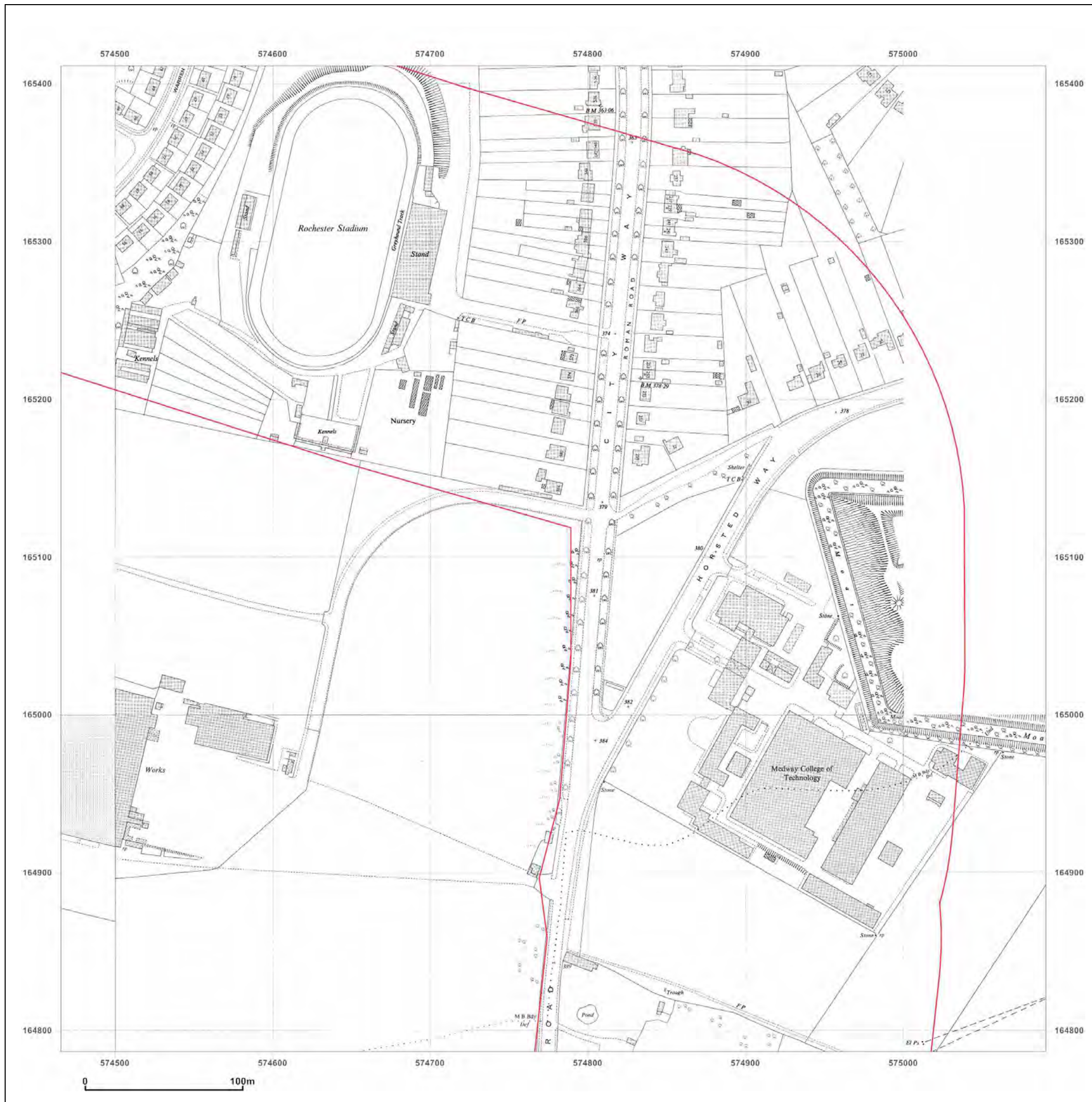
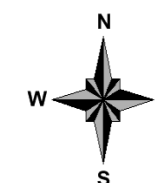
Client Ref: EMS_193945_283301
Report Ref: EMS-193945_283301_LS_B1
Grid Ref: 574778, 165099

Map Name: National Grid

Map date: 1958-1961

Scale: 1:1,250

Printed at: 1:2,500



Surveyed 1954 Revised 1960 Edition N/A Copyright 1961 Levelled 1951	
Surveyed 1960 Revised 1960 Edition 1961 Copyright 1961 Levelled 1951	Surveyed 1958 Revised 1958 Edition N/A Copyright N/A Levelled 1951

Produced by
GroundSure GroundSure Environmental Insight
www.groundsure.com



Supplied by:
www.emapsite.com
sales@emapsite.com

© Crown copyright and database rights 2013 Ordnance Survey 100035207

Production date: 11 February 2013

To view map legend click here [Legend](#)

Site Details:


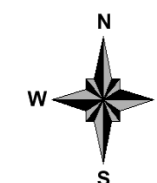
Client Ref: EMS_193945_283301
Report Ref: EMS-193945_283301_LS_B1
Grid Ref: 574778, 165099

Map Name: National Grid

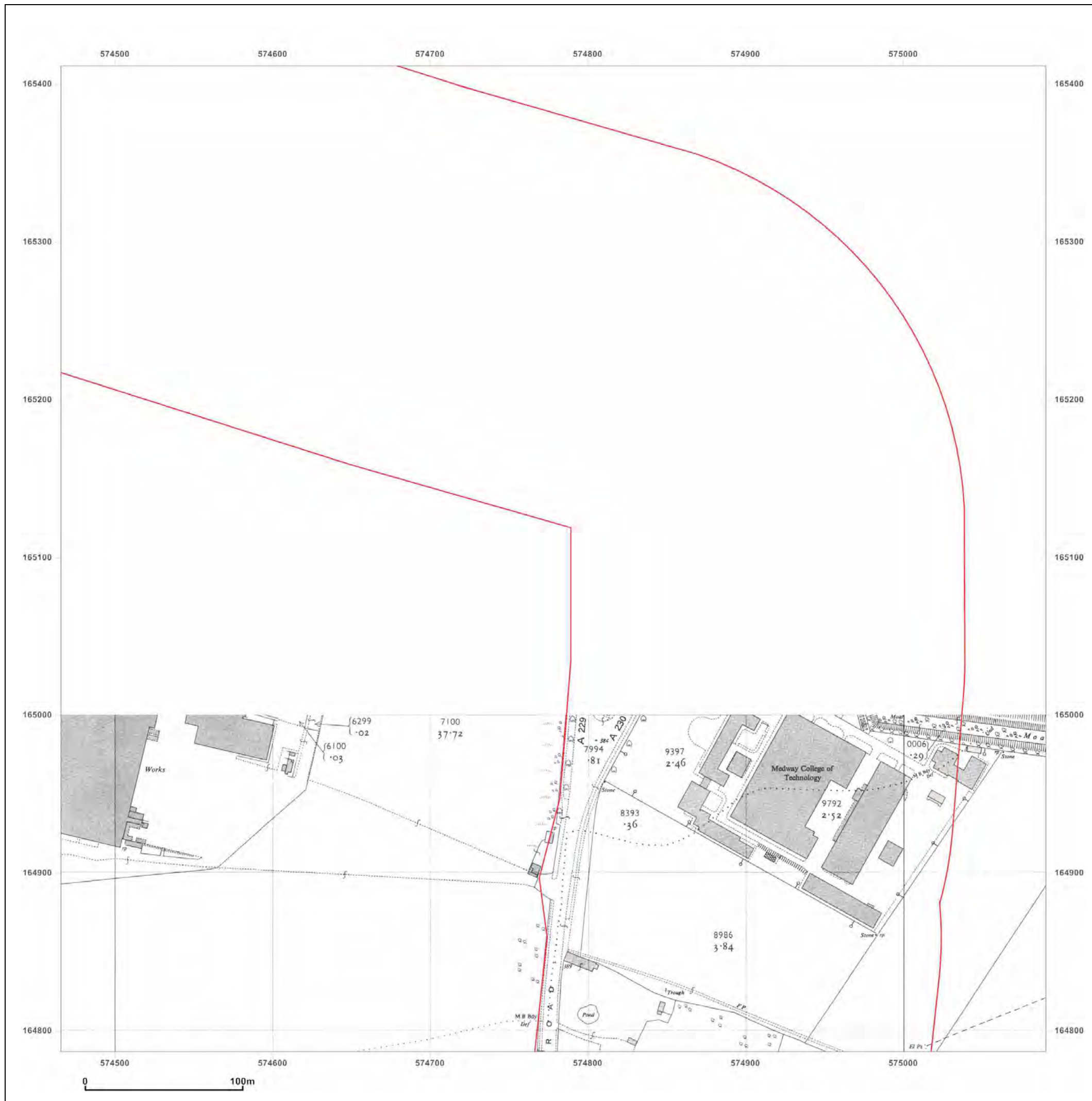
Map date: 1961

Scale: 1:2,500

Printed at: 1:2,500



Surveyed 1961
Revised 1961
Edition 1962
Copyright 1962
Levelled 1951



Produced by
GroundSure Environmental Insight
www.groundsure.com

Supplied by:
www.emapsite.com
sales@emapsite.com

© Crown copyright and database rights 2013 Ordnance Survey 100035207

Production date: 11 February 2013

To view map legend click here [Legend](#)

Site Details:

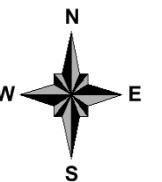
Client Ref: EMS_193945_283301
Report Ref: EMS-193945_283301_LS_B1
Grid Ref: 574778, 165099

Map Name: National Grid

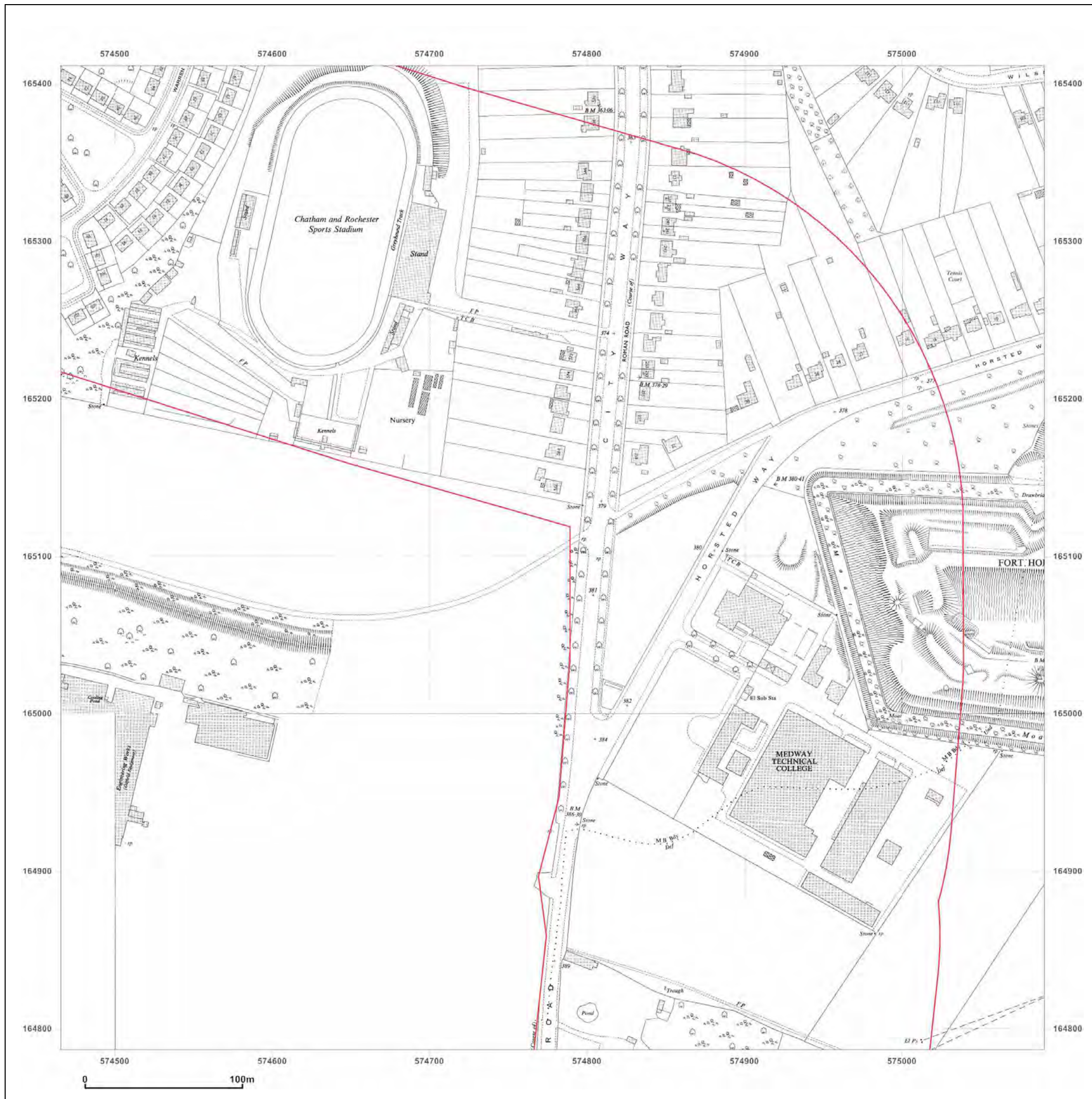
Map date: 1954

Scale: 1:1,250

Printed at: 1:2,500



Surveyed 1954 Revised 1954 Edition N/A Copyright N/A Levelled 1951	Surveyed 1954 Revised 1954 Edition N/A Copyright N/A Levelled 1951	Surveyed 1954 Revised 1954 Edition N/A Copyright N/A Levelled 1951
Surveyed 1954 Revised 1954 Edition N/A Copyright N/A Levelled 1951	Surveyed 1954 Revised 1954 Edition N/A Copyright N/A Levelled 1951	Surveyed 1954 Revised 1954 Edition N/A Copyright N/A Levelled 1951



Produced by
GroundSure GroundSure Environmental Insight
www.groundsure.com



Supplied by:
www.emapsite.com
sales@emapsite.com

© Crown copyright and database rights 2013 Ordnance Survey 100035207

Production date: 11 February 2013

To view map legend click here [Legend](#)

Site Details:

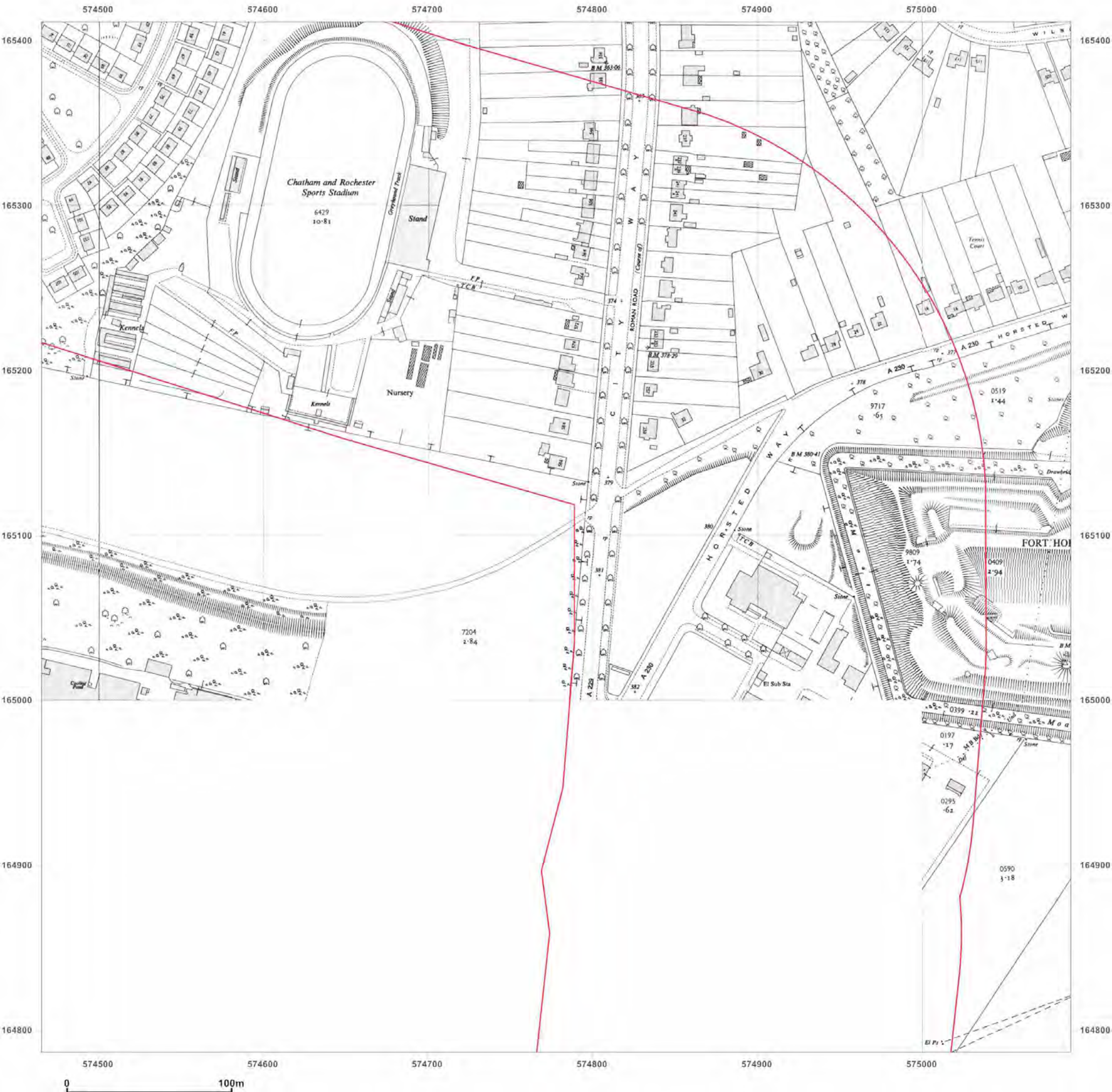
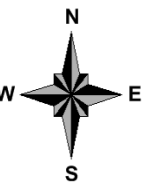
Client Ref: EMS_193945_283301
Report Ref: EMS-193945_283301_LS_B1
Grid Ref: 574778, 165099

Map Name: National Grid

Map date: 1954

Scale: 1:2,500

Printed at: 1:2,500



Surveyed 1954
 Revised 1954
 Edition 1955
 Copyright N/A
 Levelled 1951

Surveyed 1954
 Revised 1954
 Edition 1955
 Copyright N/A
 Levelled 1951

Surveyed 1954
 Revised 1954
 Edition 1955
 Copyright N/A
 Levelled 1951



Produced by
 GroundSure Environmental Insight
www.groundsure.com



Supplied by:
www.emapsite.com
sales@emapsite.com

© Crown copyright and database rights 2013 Ordnance Survey 100035207

Production date: 11 February 2013

To view map legend click here [Legend](#)

Site Details:

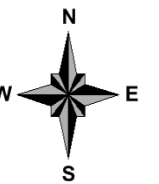
Client Ref: EMS_193945_283301
 Report Ref: EMS-193945_283301_LS_B1
 Grid Ref: 574778, 165099

Map Name: County Series

Map date: 1939

Scale: 1:2,500

Printed at: 1:2,500



Surveyed 1939
 Revised 1939
 Edition N/A
 Copyright N/A
 Levelled N/A

Surveyed 1939
 Revised 1939
 Edition N/A
 Copyright N/A
 Levelled N/A



Produced by
 GroundSure Environmental Insight
www.groundsure.com

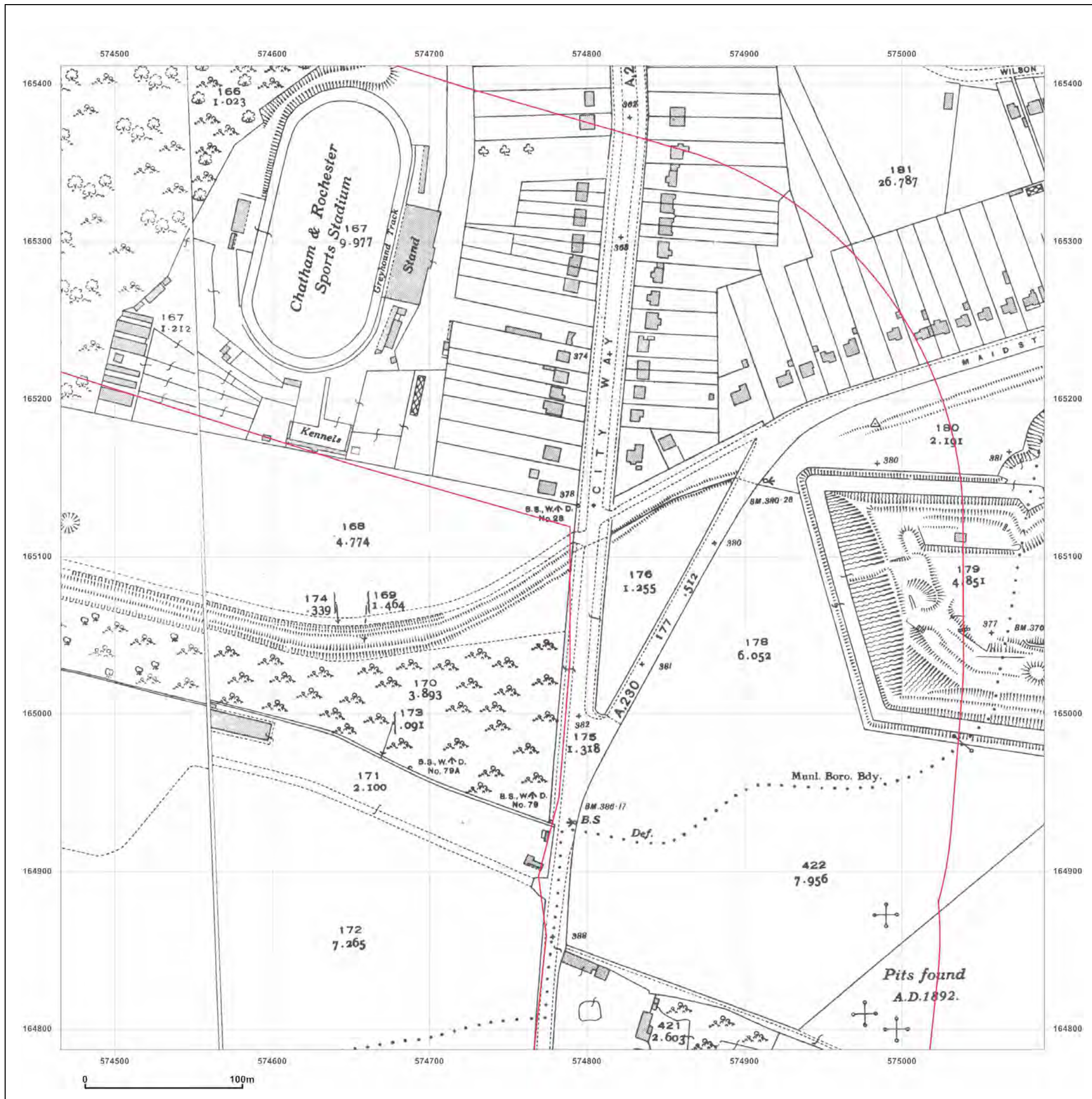


Supplied by:
www.emapsite.com
sales@emapsite.com

© Crown copyright and database rights 2013 Ordnance Survey 100035207

Production date: 11 February 2013

To view map legend click here [Legend](#)



Site Details:

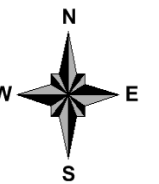
Client Ref: EMS_193945_283301
Report Ref: EMS-193945_283301_LS_B1
Grid Ref: 574778, 165099

Map Name: County Series

Map date: 1932

Scale: 1:2,500

Printed at: 1:2,500



Surveyed 1932
 Revised 1932
 Edition N/A
 Copyright N/A
 Levelled N/A

Surveyed 1932
 Revised 1932
 Edition N/A
 Copyright N/A
 Levelled N/A



Produced by
 GroundSure Environmental Insight
www.groundsure.com

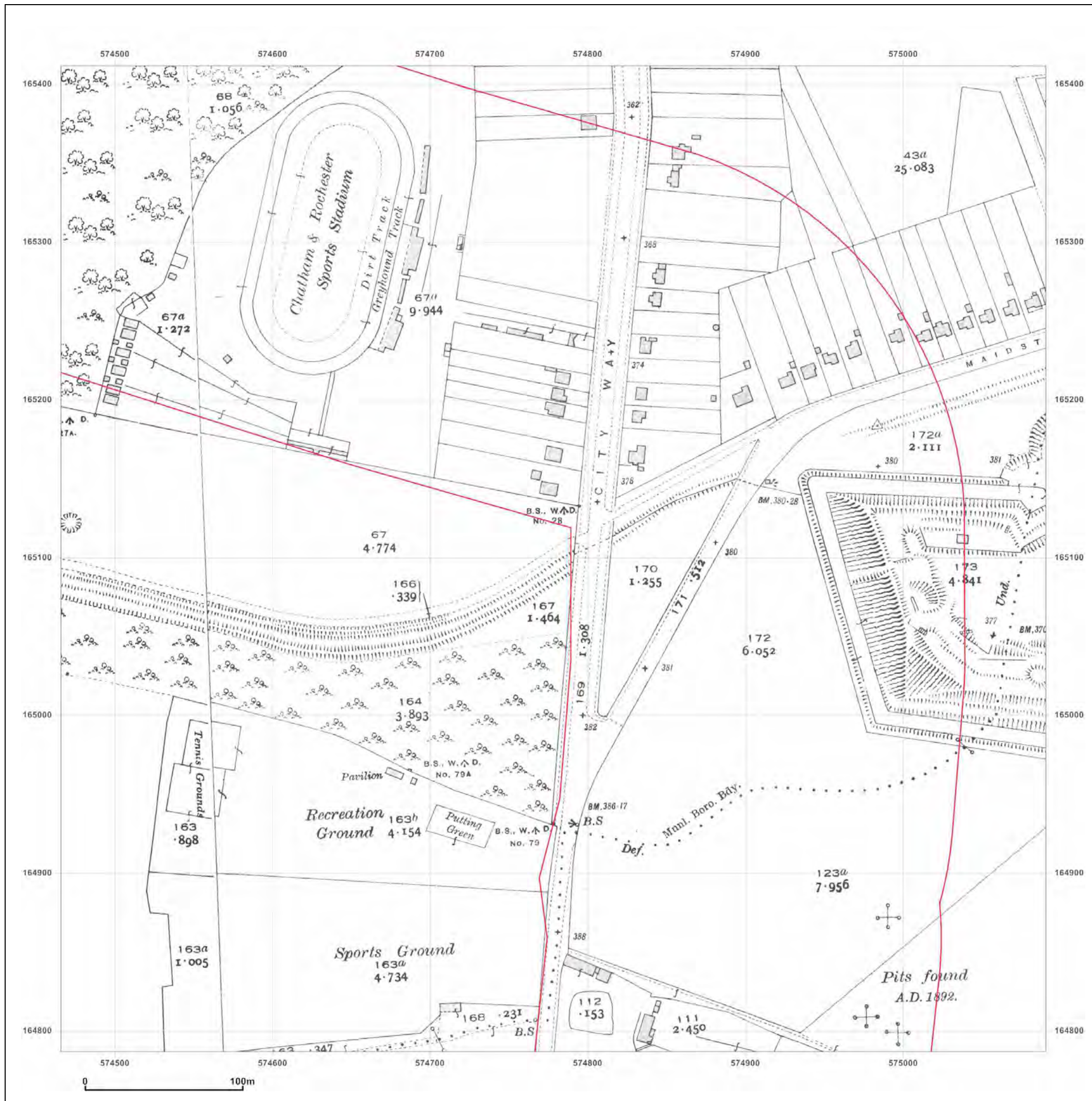


Supplied by:
www.emapsite.com
sales@emapsite.com

© Crown copyright and database rights 2013 Ordnance Survey 100035207

Production date: 11 February 2013

To view map legend click here [Legend](#)



Site Details:

Client Ref: EMS_193945_283301
Report Ref: EMS-193945_283301_LS_B1
Grid Ref: 574778, 165099

Map Name: County Series

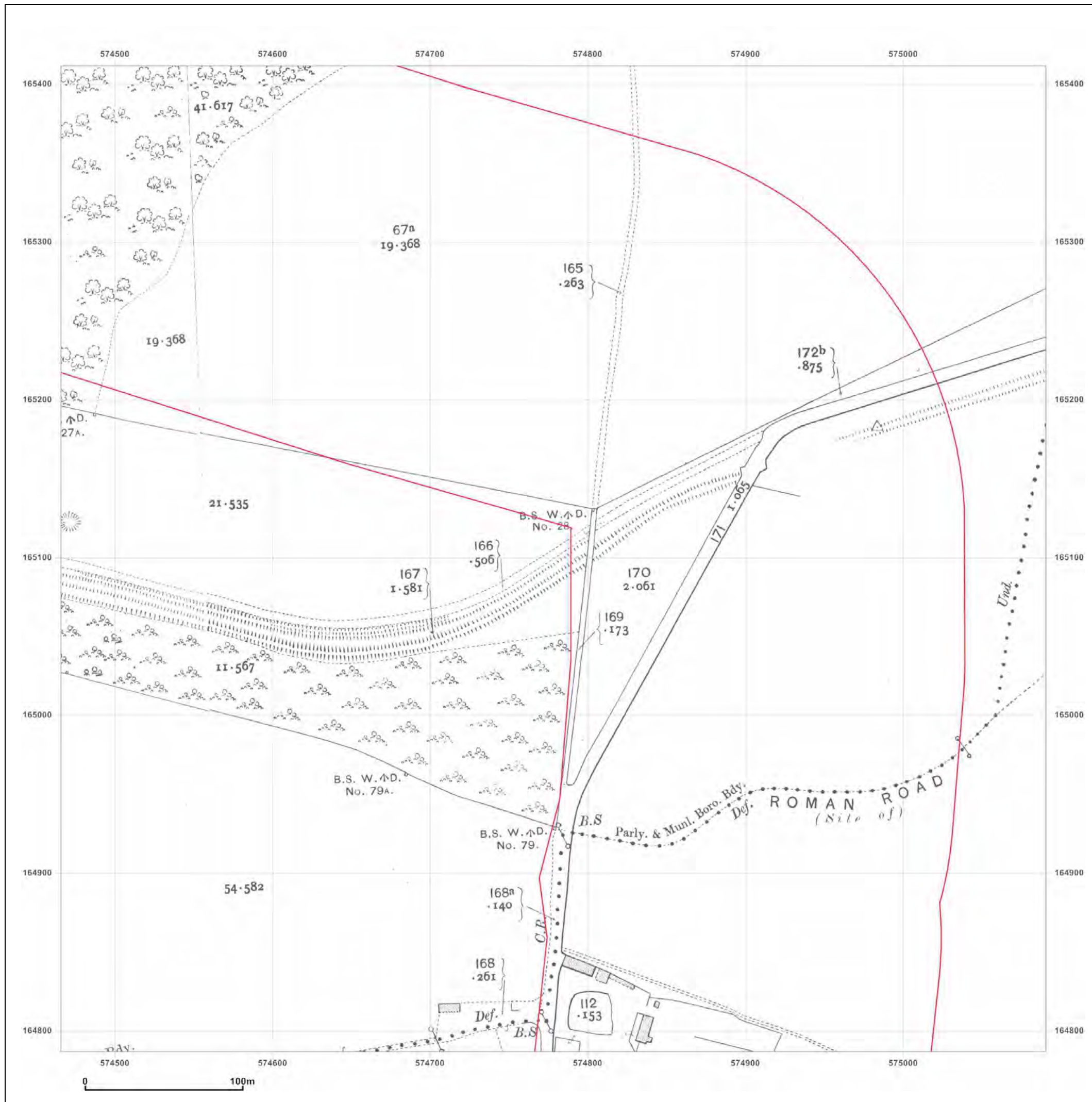
Map date: 1909

Scale: 1:2,500

Printed at: 1:2,500



Surveyed 1909 Revised 1909 Edition N/A Copyright N/A Levelled N/A		Surveyed 1909 Revised 1909 Edition N/A Copyright N/A Levelled N/A
---	--	---



Produced by
GroundSure GroundSure Environmental Insight
www.groundsure.com



Supplied by:
www.emapsite.com
sales@emapsite.com

© Crown copyright and database rights 2013 Ordnance Survey 100035207

Production date: 11 February 2013

To view map legend click here [Legend](#)

Site Details:

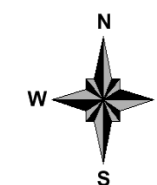
Client Ref: EMS_193945_283301
Report Ref: EMS-193945_283301_LS_B1
Grid Ref: 574778, 165099

Map Name: County Series

Map date: 1898

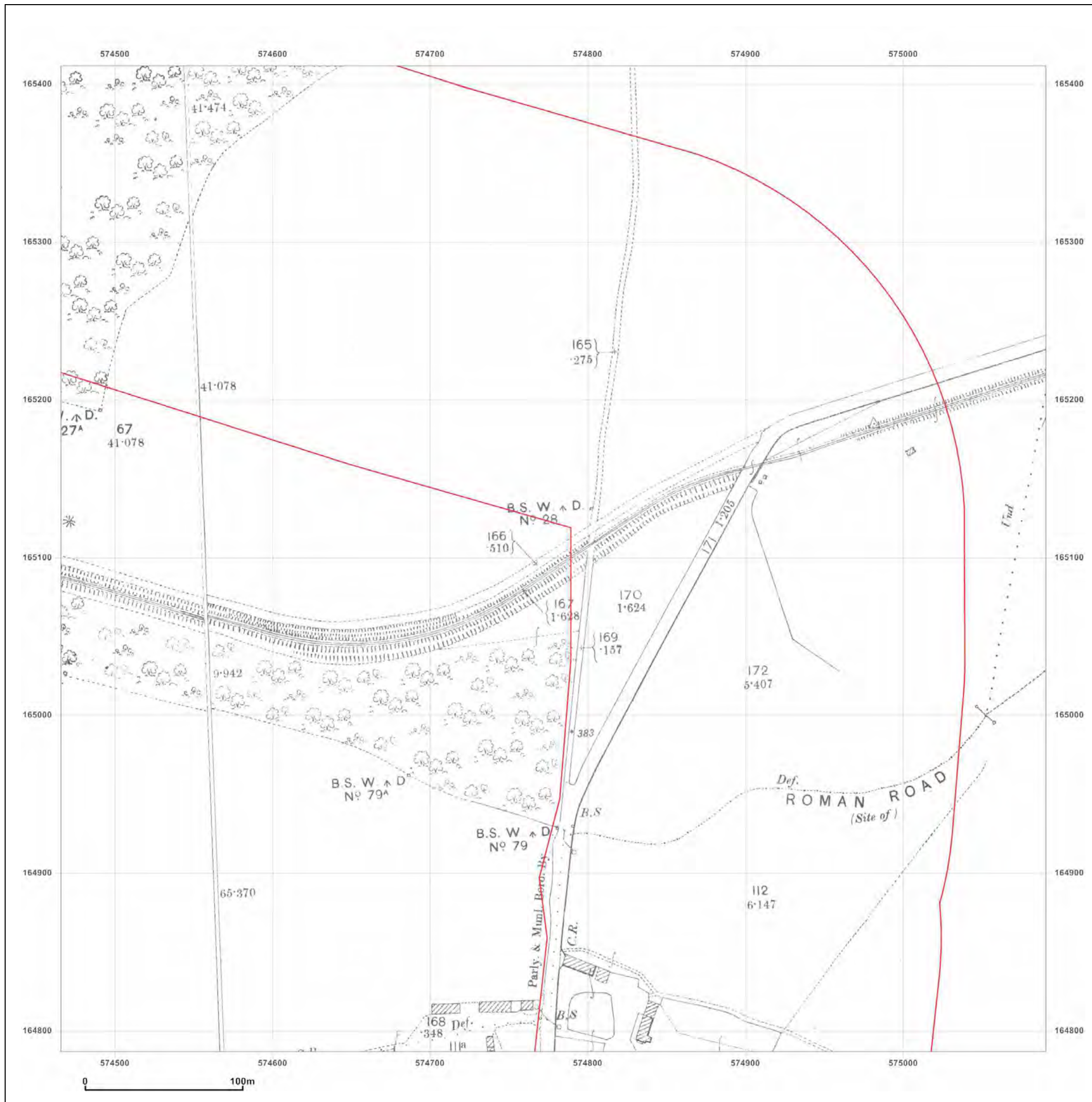
Scale: 1:2,500

Printed at: 1:2,500



Surveyed 1898
Revised 1898
Edition N/A
Copyright N/A
Levelled N/A

Surveyed 1898
Revised 1898
Edition N/A
Copyright N/A
Levelled N/A



GroundSure Produced by GroundSure Environmental Insight
www.groundsure.com



Supplied by:
www.emapsite.com
sales@emapsite.com

© Crown copyright and database rights 2013 Ordnance Survey 100035207

Production date: 11 February 2013

To view map legend click here [Legend](#)

Site Details:

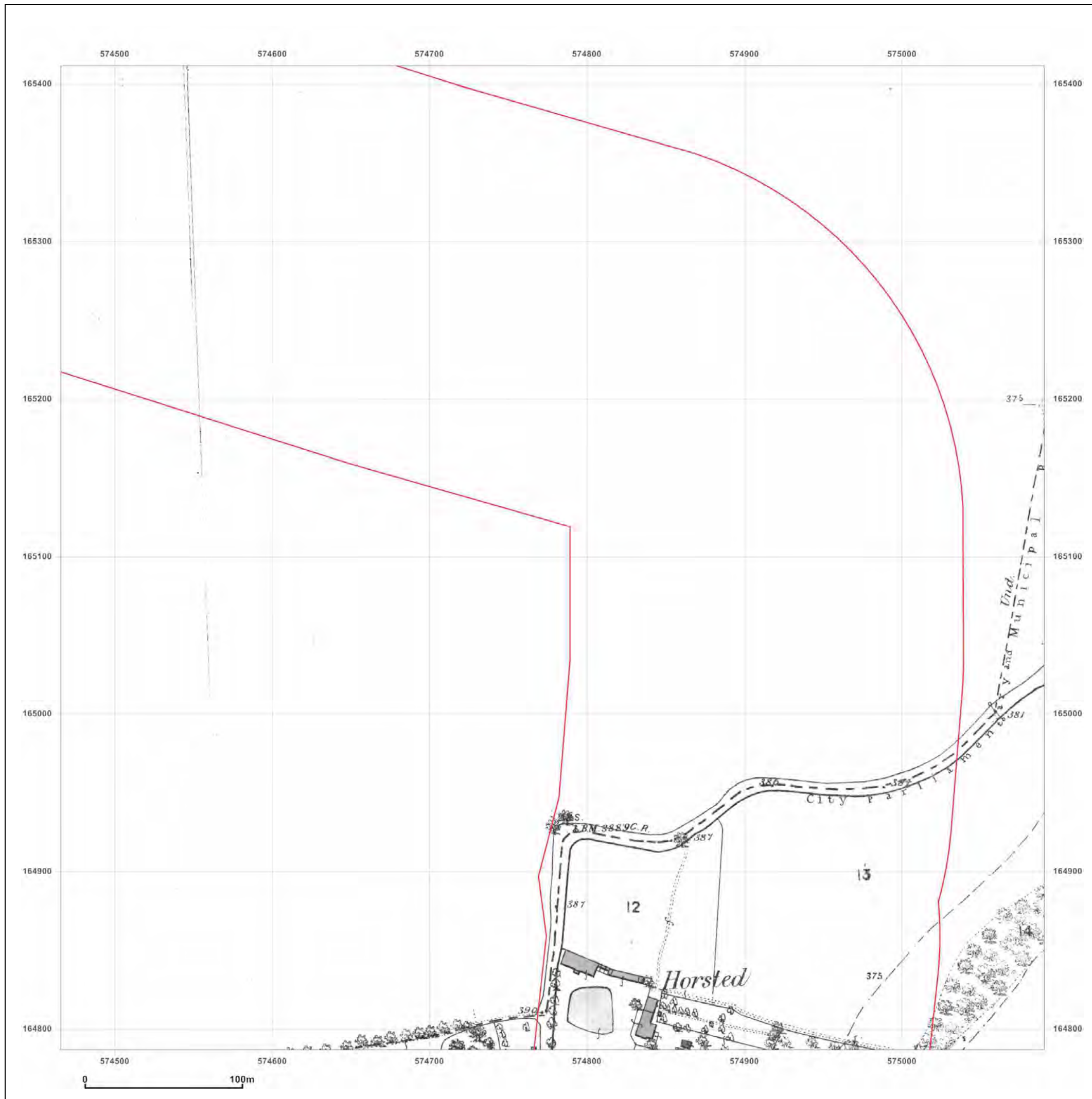
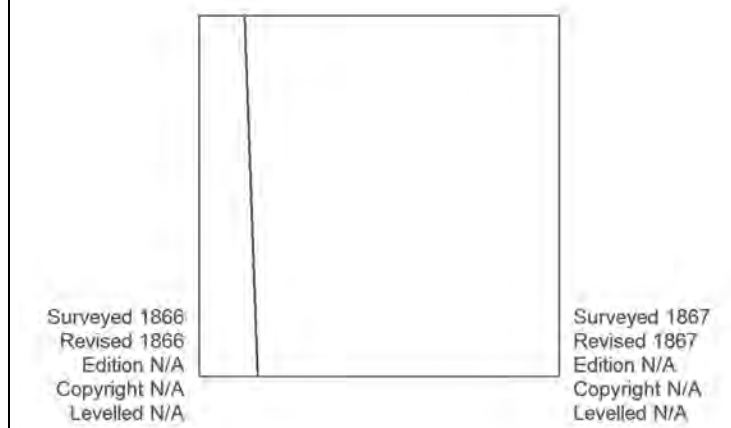
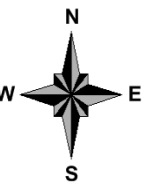
Client Ref: EMS_193945_283301
Report Ref: EMS-193945_283301_LS_B1
Grid Ref: 574778, 165099

Map Name: County Series

Map date: 1866-1867

Scale: 1:2,500

Printed at: 1:2,500



Produced by
GroundSure Environmental Insight
www.groundsure.com



Supplied by:
www.emapsite.com
sales@emapsite.com

© Crown copyright and database rights 2013 Ordnance Survey 100035207

Production date: 11 February 2013

To view map legend click here [Legend](#)

Site Details:


Client Ref: EMS_193945_283301
Report Ref: EMS-193945_283301_LS_B1
Grid Ref: 574778, 165099

Map Name: County Series

Map date: 1867

Scale: 1:2,500

Printed at: 1:2,500



Surveyed 1867
Revised 1867
Edition N/A
Copyright N/A
Levelled N/A



Produced by
GroundSure Environmental Insight
www.groundsure.com

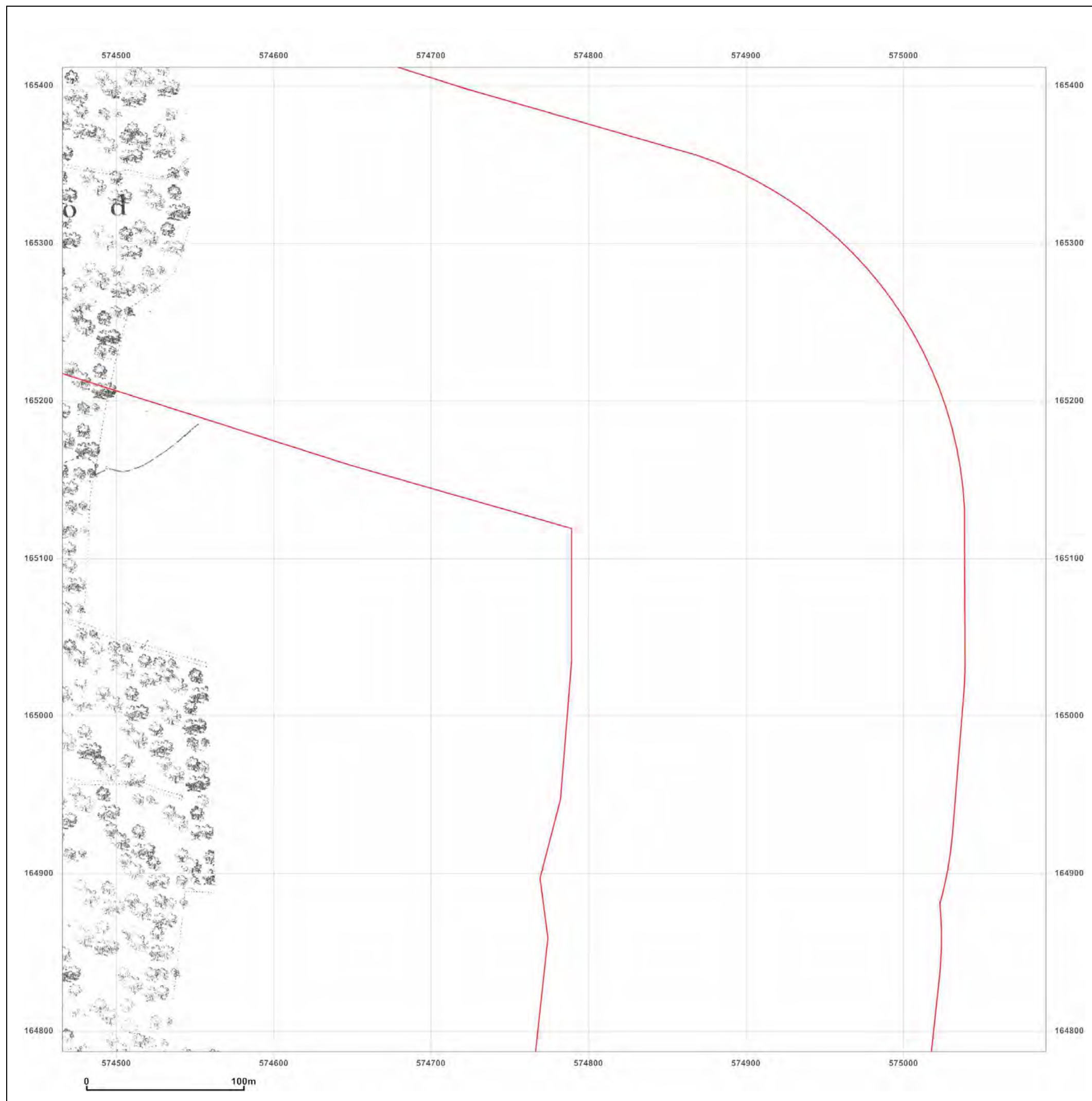


Supplied by:
www.emapsite.com
sales@emapsite.com

© Crown copyright and database rights 2013 Ordnance Survey 100035207

Production date: 11 February 2013

To view map legend click here [Legend](#)



Site Details:

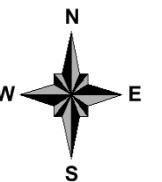
Client Ref: EMS_193945_283301
Report Ref: EMS-193945_283301_LS_B2
Grid Ref: 574778, 164499

Map Name: National Grid

Map date: 1993-1994

Scale: 1:1,250

Printed at: 1:2,500



Surveyed N/A
Revised N/A
Edition N/A
Copyright 1994
Levelled N/A

Surveyed N/A
Revised N/A
Edition N/A
Copyright 1993
Levelled N/A



Produced by
GroundSure Environmental Insight
www.groundsure.com



Supplied by:
www.emapsite.com
sales@emapsite.com

© Crown copyright and database rights 2013 Ordnance Survey 100035207

Production date: 11 February 2013

To view map legend click here [Legend](#)



Site Details:

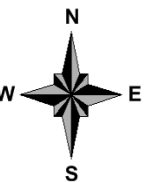
Client Ref: EMS_193945_283301
Report Ref: EMS-193945_283301_LS_B2
Grid Ref: 574778, 164499

Map Name: National Grid

Map date: 1988-1993

Scale: 1:1,250

Printed at: 1:2,500



Surveyed N/A Revised N/A Edition N/A Copyright 1993 Levelled N/A	Surveyed N/A Revised N/A Edition N/A Copyright 1993 Levelled N/A	Surveyed N/A Revised N/A Edition N/A Copyright 1993 Levelled N/A
Surveyed N/A Revised N/A Edition N/A Copyright 1993 Levelled N/A	Surveyed N/A Revised N/A Edition N/A Copyright 1988 Levelled 1980	Surveyed N/A Revised N/A Edition N/A Copyright 1993 Levelled N/A



© Crown copyright and database rights 2013 Ordnance Survey 100035207

Production date: 11 February 2013

To view map legend click here [Legend](#)

Site Details:

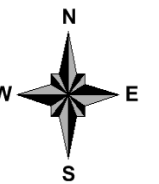
Client Ref: EMS_193945_283301
Report Ref: EMS-193945_283301_LS_B2
Grid Ref: 574778, 164499

Map Name: National Grid

Map date: 1986-1989

Scale: 1:1,250

Printed at: 1:2,500



Surveyed 1960
 Revised 1985
 Edition N/A
 Copyright 1986
 Levelled 1980

Surveyed 1951
 Revised 1987
 Edition N/A
 Copyright 1987
 Levelled 1951

Surveyed 1988
 Revised 1988
 Edition N/A
 Copyright 1988
 Levelled N/A

Surveyed 1981
 Revised 1989
 Edition N/A
 Copyright 1989
 Levelled 1981



Produced by
 GroundSure Environmental Insight
www.groundsure.com



Supplied by:
www.emapsite.com
sales@emapsite.com

© Crown copyright and database rights 2013 Ordnance Survey 100035207

Production date: 11 February 2013

To view map legend click here [Legend](#)



Site Details:

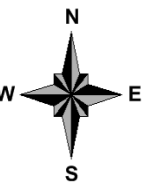
Client Ref: EMS_193945_283301
Report Ref: EMS-193945_283301_LS_B2
Grid Ref: 574778, 164499

Map Name: National Grid

Map date: 1982-1987

Scale: 1:1,250

Printed at: 1:2,500



Surveyed N/A Revised N/A Edition N/A Copyright 1982 Levelled 1951	Surveyed 1951 Revised 1987 Edition N/A Copyright 1987 Levelled 1951
Surveyed 1951 Revised 1985 Edition N/A Copyright 1985 Levelled 1951	Surveyed N/A Revised N/A Edition N/A Copyright 1985 Levelled 1980

Produced by
GroundSure GroundSure Environmental Insight
www.groundsure.com



Supplied by:
www.emapsite.com
sales@emapsite.com

© Crown copyright and database rights 2013 Ordnance Survey 100035207

Production date: 11 February 2013

To view map legend click here [Legend](#)



Site Details:

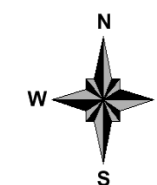
Client Ref: EMS_193945_283301
Report Ref: EMS-193945_283301_LS_B2
Grid Ref: 574778, 164499

Map Name: National Grid

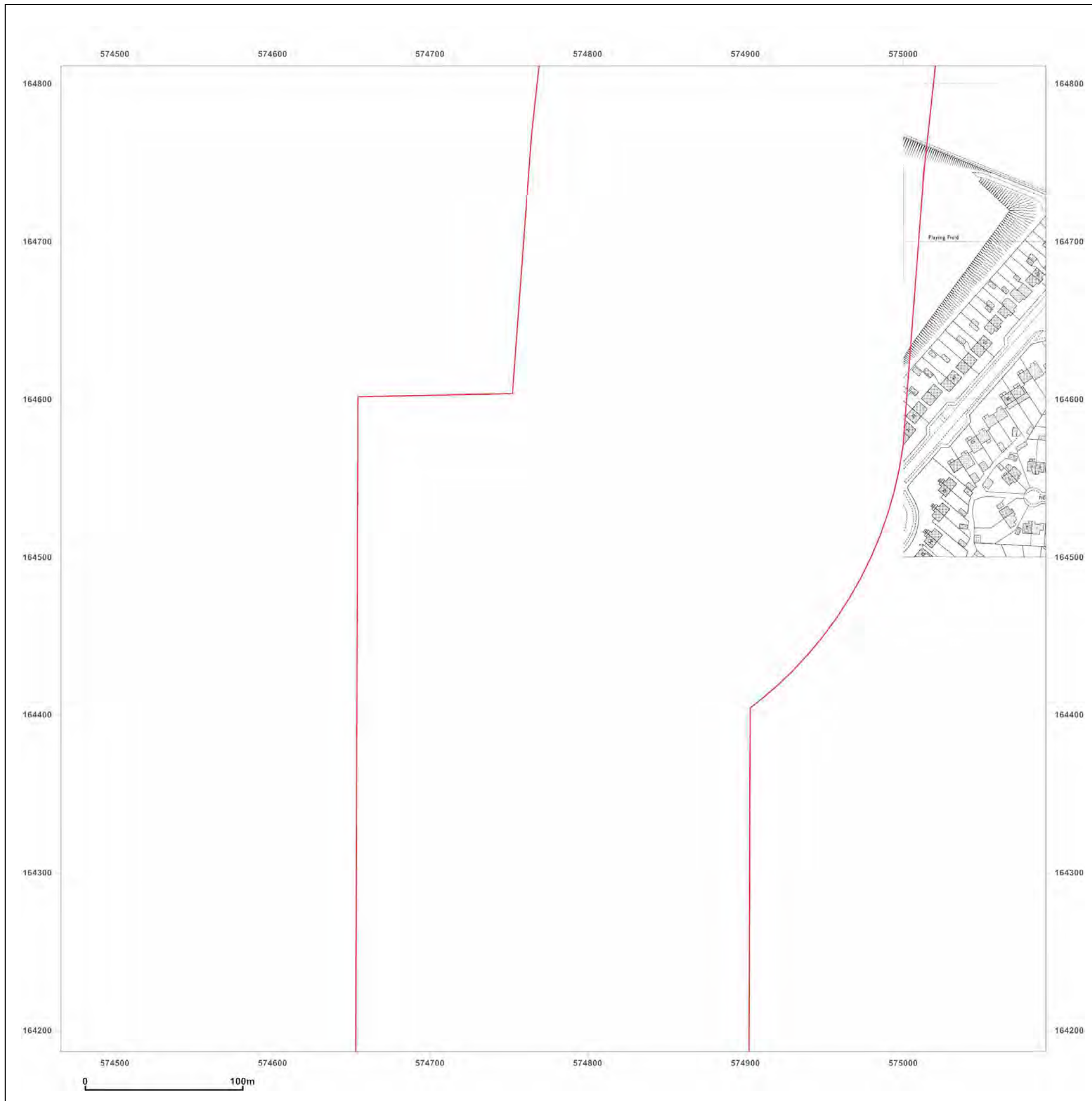
Map date: 1975

Scale: 1:1,250

Printed at: 1:2,500



Surveyed 1954
Revised 1974
Edition N/A
Copyright 1975
Levelled 1951



Produced by
GroundSure Environmental Insight
www.groundsure.com



Supplied by:
www.emapsite.com
sales@emapsite.com

© Crown copyright and database rights 2013 Ordnance Survey 100035207

Production date: 11 February 2013

To view map legend click here [Legend](#)

Site Details:

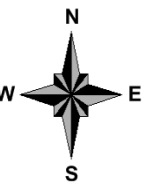
Client Ref: EMS_193945_283301
Report Ref: EMS-193945_283301_LS_B2
Grid Ref: 574778, 164499

Map Name: National Grid

Map date: 1969-1973

Scale: 1:1,250

Printed at: 1:2,500



Surveved 1960 Revised 1973 Edition N/A Copyright 1973 Levelled 1951	Surveved 1954 Revised 1968 Edition N/A Copyright 1969 Levelled 1951
---	---



Produced by
GroundSure GroundSure Environmental Insight
www.groundsure.com



Supplied by:
www.emapsite.com
sales@emapsite.com

© Crown copyright and database rights 2013 Ordnance Survey 100035207

Production date: 11 February 2013

To view map legend click here [Legend](#)

Site Details:

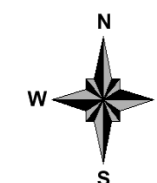
Client Ref: EMS_193945_283301
Report Ref: EMS-193945_283301_LS_B2
Grid Ref: 574778, 164499

Map Name: National Grid

Map date: 1970

Scale: 1:2,500

Printed at: 1:2,500



Surveyed 1964
Revised 1969
Edition N/A
Copyright 1970
Levelled 1951



Produced by
GroundSure Environmental Insight
www.groundsure.com



Supplied by:
www.emapsite.com
sales@emapsite.com

© Crown copyright and database rights 2013 Ordnance Survey 100035207

Production date: 11 February 2013

To view map legend click here [Legend](#)



Site Details:

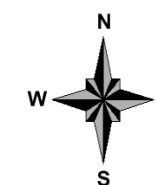
Client Ref: EMS_193945_283301
Report Ref: EMS-193945_283301_LS_B2
Grid Ref: 574778, 164499

Map Name: National Grid

Map date: 1969

Scale: 1:1,250

Printed at: 1:2,500



Surveyed 1954
Revised 1968
Edition N/A
Copyright 1969
Levelled 1951



Produced by
GroundSure Environmental Insight
www.groundsure.com

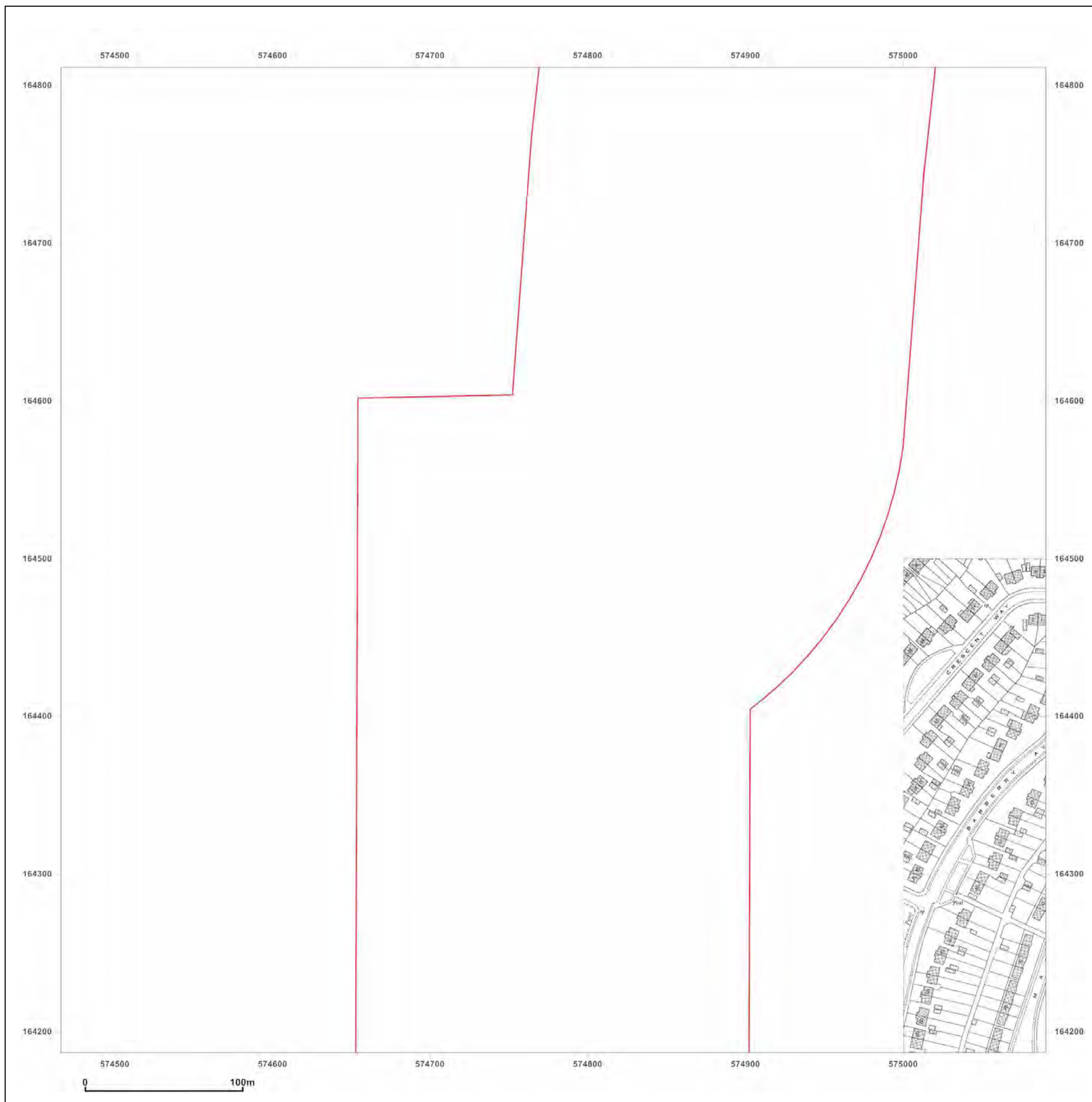


Supplied by:
www.emapsite.com
sales@emapsite.com

© Crown copyright and database rights 2013 Ordnance Survey 100035207

Production date: 11 February 2013

To view map legend click here [Legend](#)



Site Details:

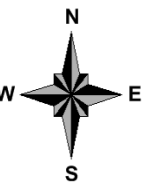
Client Ref: EMS_193945_283301
Report Ref: EMS-193945_283301_LS_B2
Grid Ref: 574778, 164499

Map Name: National Grid

Map date: 1961-1964

Scale: 1:1,250

Printed at: 1:2,500



Surveyed 1960
Revised 1960
Edition N/A
Copyright 1961
Levelled 1951

Surveyed 1954
Revised 1961
Edition N/A
Copyright 1962
Levelled 1951

Surveyed 1960
Revised 1964
Edition N/A
Copyright 1964
Levelled 1951



Produced by
GroundSure Environmental Insight
www.groundsure.com

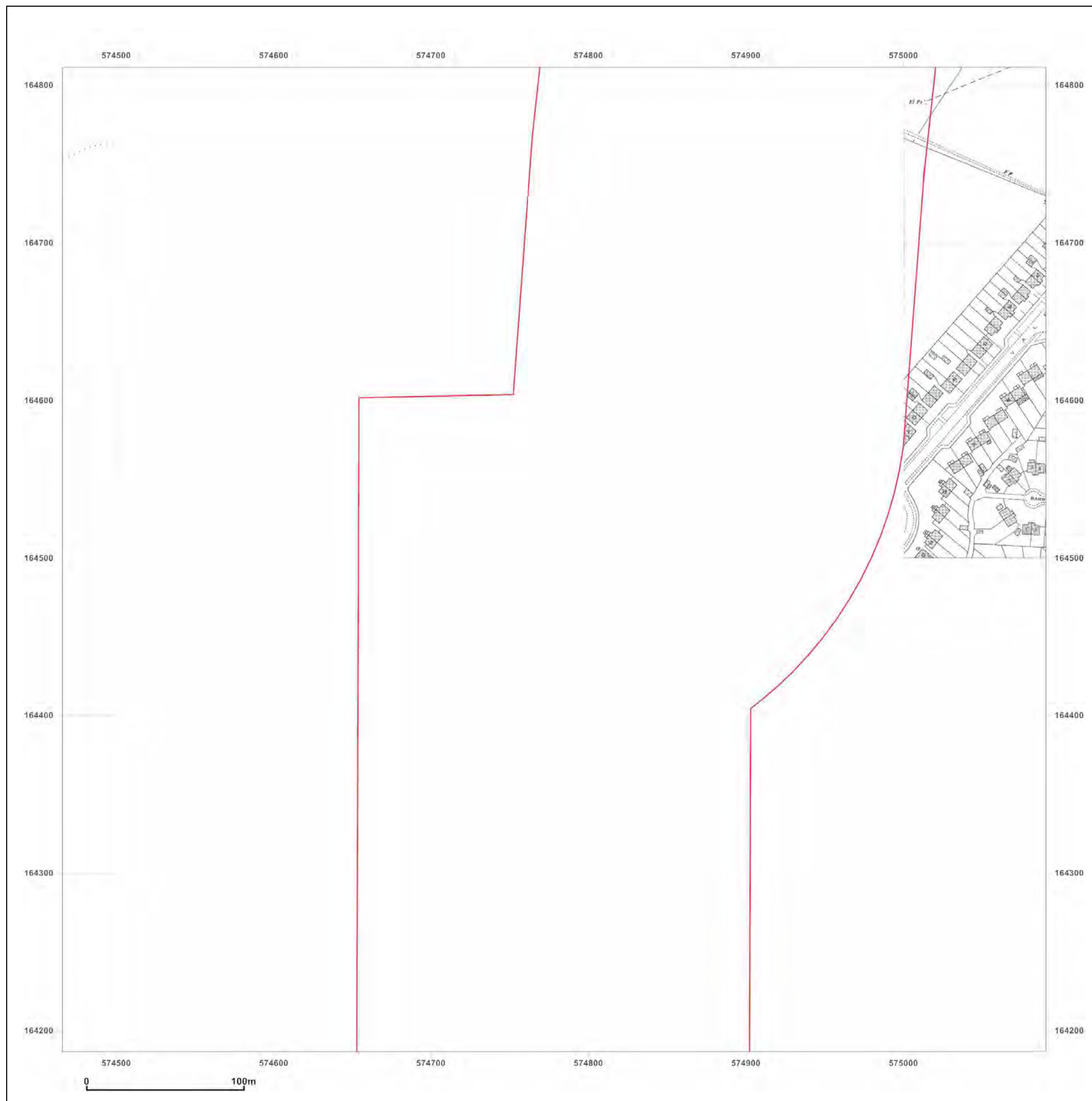


Supplied by:
www.emapsite.com
sales@emapsite.com

© Crown copyright and database rights 2013 Ordnance Survey 100035207

Production date: 11 February 2013

To view map legend click here [Legend](#)



Site Details:

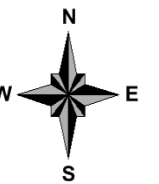
Client Ref: EMS_193945_283301
Report Ref: EMS-193945_283301_LS_B2
Grid Ref: 574778, 164499

Map Name: National Grid

Map date: 1958-1961

Scale: 1:1,250

Printed at: 1:2,500



Surveyed 1960 Revised 1960 Edition N/A Copyright 1961 Levelled 1951	Surveyed 1960 Revised 1960 Edition 1961 Copyright 1961 Levelled 1951	Surveyed 1958 Revised 1958 Edition N/A Copyright N/A Levelled 1951
Surveyed 1960 Revised 1960 Edition N/A Copyright 1961 Levelled 1951	Surveyed 1960 Revised 1960 Edition 1961 Copyright 1961 Levelled 1951	Surveyed 1954 Revised 1958 Edition N/A Copyright N/A Levelled 1951



Produced by
GroundSure GroundSure Environmental Insight
www.groundsure.com



Supplied by:
www.emapsite.com
sales@emapsite.com

© Crown copyright and database rights 2013 Ordnance Survey 100035207

Production date: 11 February 2013

To view map legend click here [Legend](#)

Site Details:

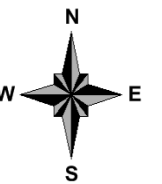
Client Ref: EMS_193945_283301
Report Ref: EMS-193945_283301_LS_B2
Grid Ref: 574778, 164499

Map Name: National Grid

Map date: 1961

Scale: 1:2,500

Printed at: 1:2,500



Surveyed 1961
Revised 1961
Edition 1962
Copyright 1962
Levelled 1951



Produced by
GroundSure Environmental Insight
www.groundsure.com



Supplied by:
www.emapsite.com
sales@emapsite.com

© Crown copyright and database rights 2013 Ordnance Survey 100035207

Production date: 11 February 2013

To view map legend click here [Legend](#)



Site Details:

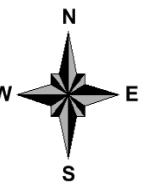
Client Ref: EMS_193945_283301
Report Ref: EMS-193945_283301_LS_B2
Grid Ref: 574778, 164499

Map Name: National Grid

Map date: 1954

Scale: 1:1,250

Printed at: 1:2,500



Surveved 1954 Revised 1954 Edition N/A Copyright N/A Levelled 1951	Surveved 1954 Revised 1954 Edition N/A Copyright N/A Levelled 1951
Surveved 1954 Revised 1954 Edition N/A Copyright N/A Levelled 1951	Surveved 1954 Revised 1954 Edition N/A Copyright N/A Levelled 1951



Produced by
GroundSure GroundSure Environmental Insight
www.groundsure.com



Supplied by:
www.emapsite.com
sales@emapsite.com

© Crown copyright and database rights 2013 Ordnance Survey 100035207

Production date: 11 February 2013

To view map legend click here [Legend](#)

Site Details:


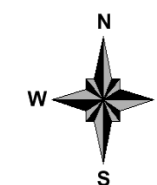
Client Ref: EMS_193945_283301
Report Ref: EMS-193945_283301_LS_B2
Grid Ref: 574778, 164499

Map Name: National Grid

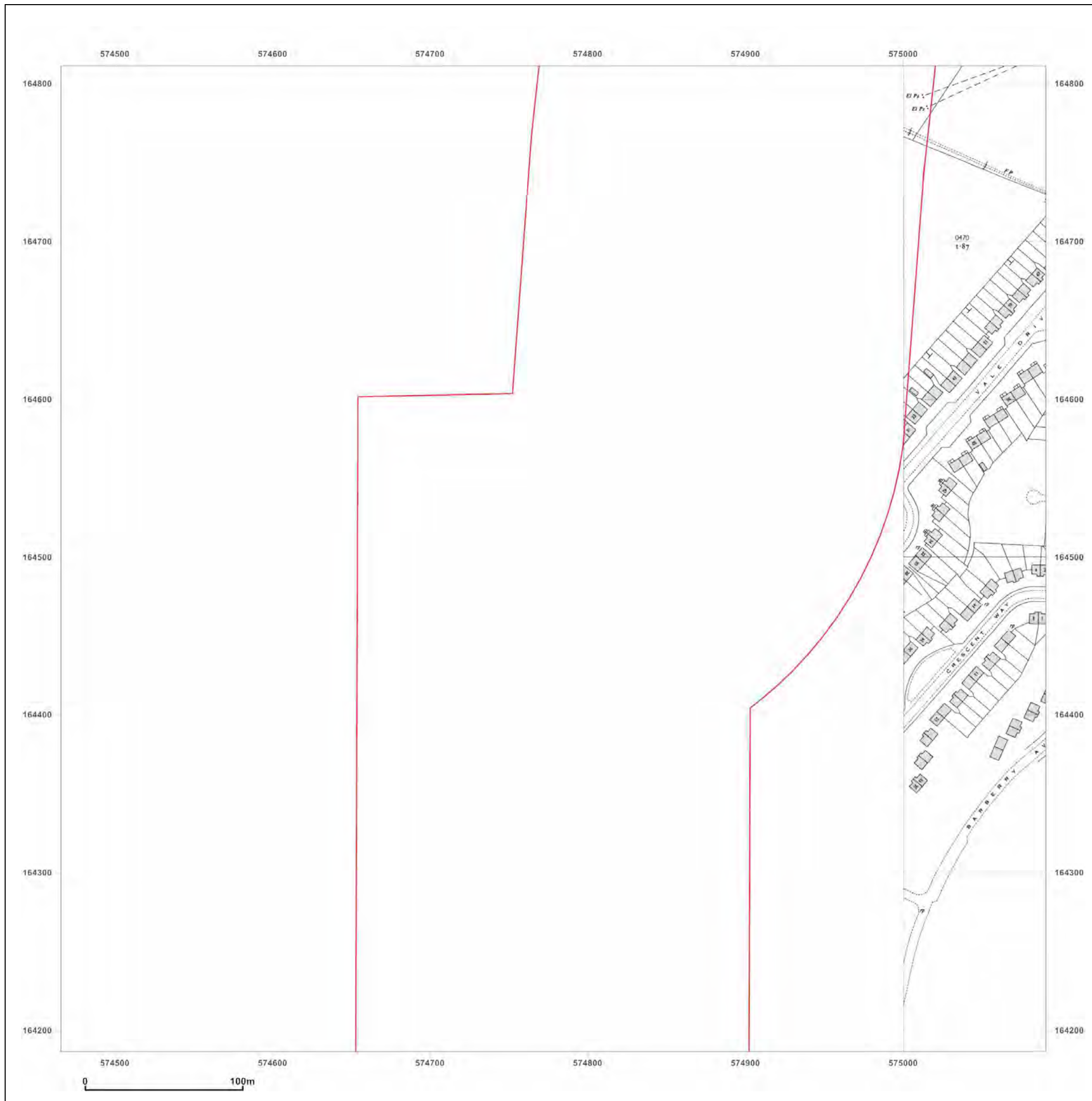
Map date: 1954

Scale: 1:2,500

Printed at: 1:2,500



Surveyed 1954
Revised 1954
Edition 1955
Copyright N/A
Levelled 1951



Produced by
GroundSure Environmental Insight
www.groundsure.com



Supplied by:
www.emapsite.com
sales@emapsite.com

© Crown copyright and database rights 2013 Ordnance Survey 100035207

Production date: 11 February 2013

To view map legend click here [Legend](#)

Site Details:

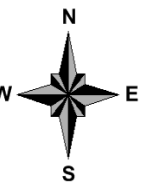
Client Ref: EMS_193945_283301
 Report Ref: EMS-193945_283301_LS_B2
 Grid Ref: 574778, 164499

Map Name: County Series

Map date: 1939

Scale: 1:2,500

Printed at: 1:2,500



Surveyed 1939
 Revised 1939
 Edition N/A
 Copyright N/A
 Levelled N/A

Surveyed 1939
 Revised 1939
 Edition N/A
 Copyright N/A
 Levelled N/A

Produced by
GroundSure GroundSure Environmental Insight
www.groundsure.com



Supplied by:
www.emapsite.com
 sales@emapsite.com

© Crown copyright and database rights 2013 Ordnance Survey 100035207

Production date: 11 February 2013

To view map legend click here [Legend](#)



Site Details:

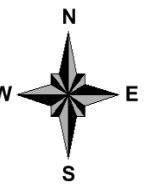
Client Ref: EMS_193945_283301
Report Ref: EMS-193945_283301_LS_B2
Grid Ref: 574778, 164499

Map Name: County Series

Map date: 1932

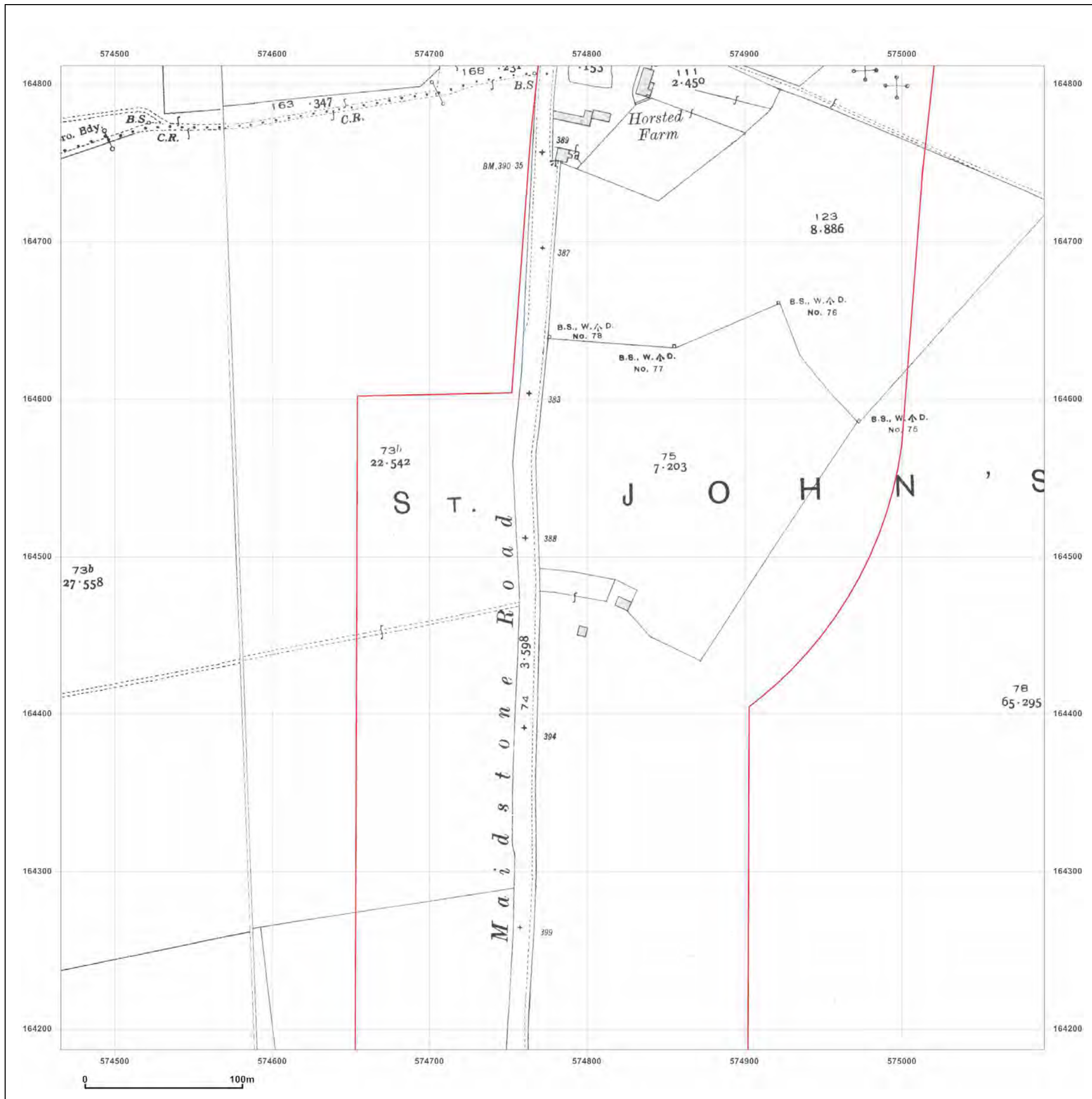
Scale: 1:2,500

Printed at: 1:2,500



Surveyed 1932
Revised 1932
Edition N/A
Copyright N/A
Levelled N/A

Surveyed 1932
Revised 1932
Edition N/A
Copyright N/A
Levelled N/A



Produced by
GroundSure GroundSure Environmental Insight
www.groundsure.com

Supplied by:
www.emapsite.com
sales@emapsite.com

© Crown copyright and database rights 2013 Ordnance Survey 100035207

Production date: 11 February 2013

To view map legend click here [Legend](#)

Site Details:

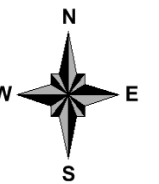
Client Ref: EMS_193945_283301
Report Ref: EMS-193945_283301_LS_B2
Grid Ref: 574778, 164499

Map Name: County Series

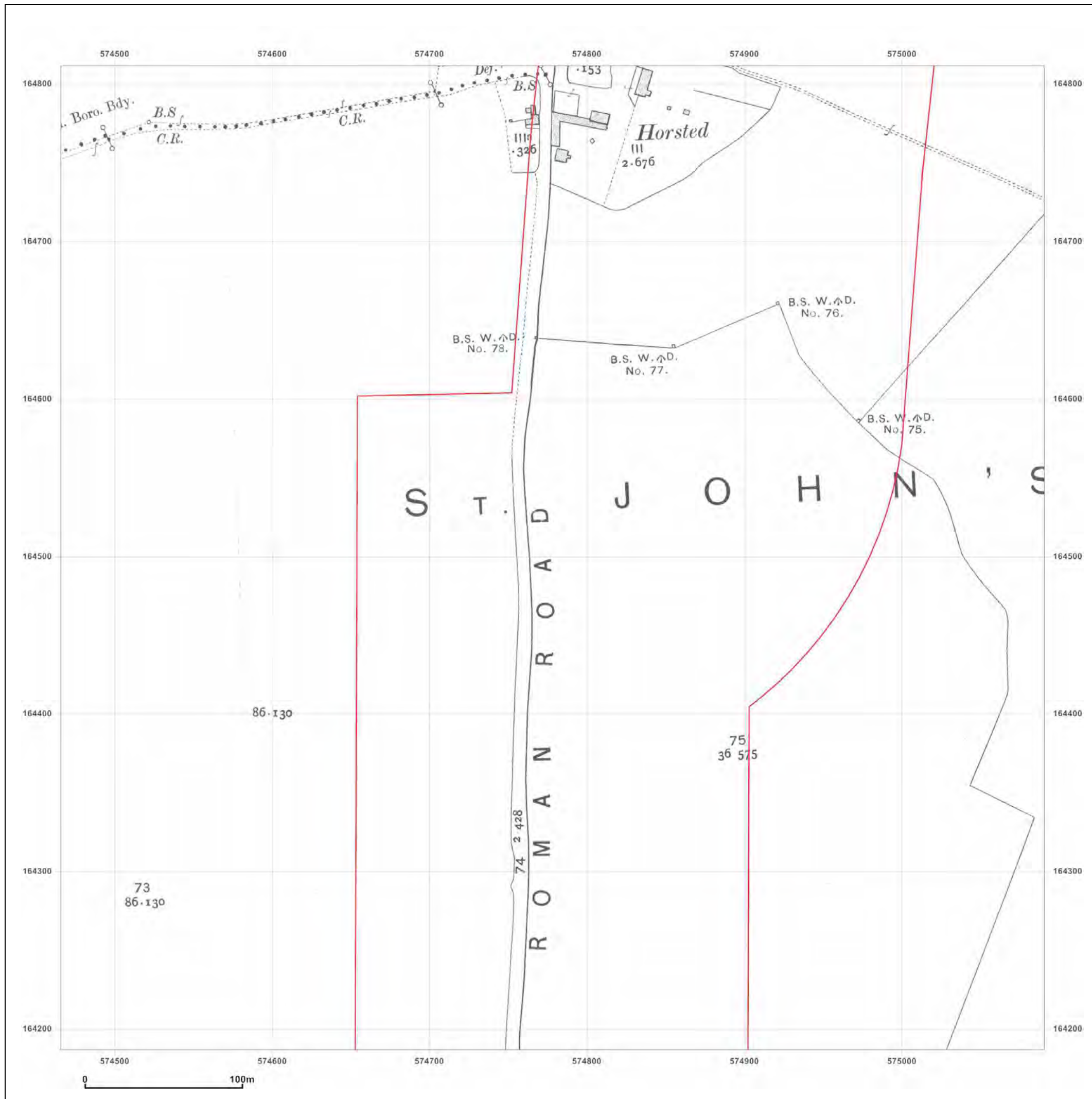
Map date: 1909

Scale: 1:2,500

Printed at: 1:2,500



Surveyed 1909 Revised 1909 Edition N/A Copyright N/A Levelled N/A		Surveyed 1909 Revised 1909 Edition N/A Copyright N/A Levelled N/A
---	--	---



Produced by
GroundSure GroundSure Environmental Insight
www.groundsure.com

Supplied by:
Ordnance Survey
 Licensed Partner
www.emapsite.com
sales@emapsite.com

© Crown copyright and database rights 2013 Ordnance Survey 100035207

Production date: 11 February 2013

To view map legend click here [Legend](#)

Site Details:

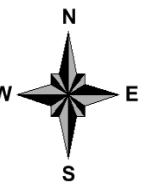
Client Ref: EMS_193945_283301
Report Ref: EMS-193945_283301_LS_B2
Grid Ref: 574778, 164499

Map Name: County Series

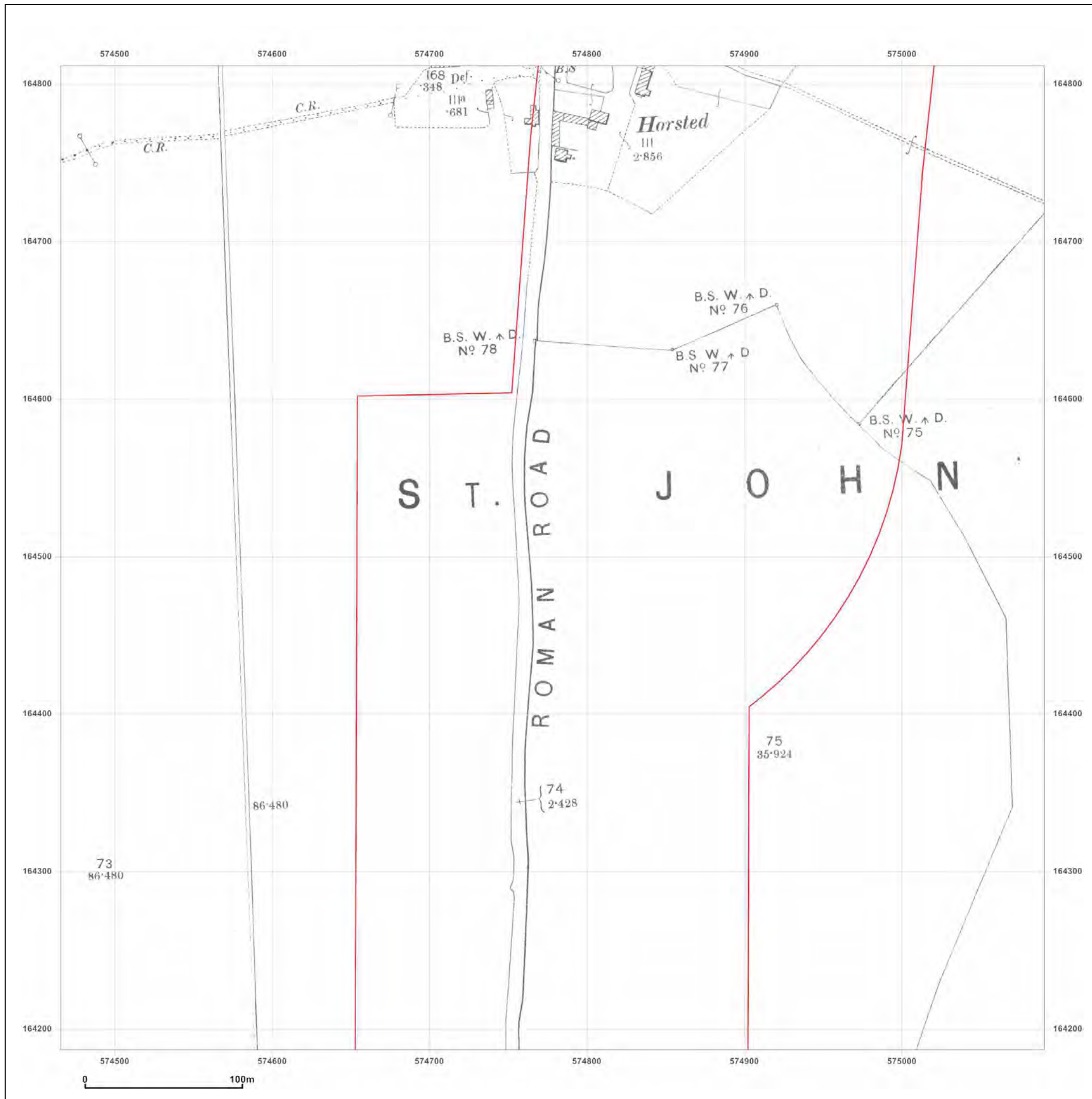
Map date: 1898

Scale: 1:2,500

Printed at: 1:2,500



<p>Surveyed 1898 Revised 1898 Edition N/A Copyright N/A Levelled N/A</p>		<p>Surveyed 1898 Revised 1898 Edition N/A Copyright N/A Levelled N/A</p>
--	--	--



Produced by
GroundSure GroundSure Environmental Insight
www.groundsure.com

Supplied by:
Ordnance Survey
 Licensed Partner
www.emapsite.com
sales@emapsite.com

© Crown copyright and database rights 2013 Ordnance Survey 100035207

Production date: 11 February 2013

To view map legend click here [Legend](#)

Site Details:

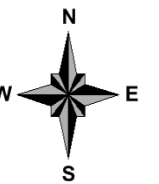
Client Ref: EMS_193945_283301
Report Ref: EMS-193945_283301_LS_B2
Grid Ref: 574778, 164499

Map Name: County Series

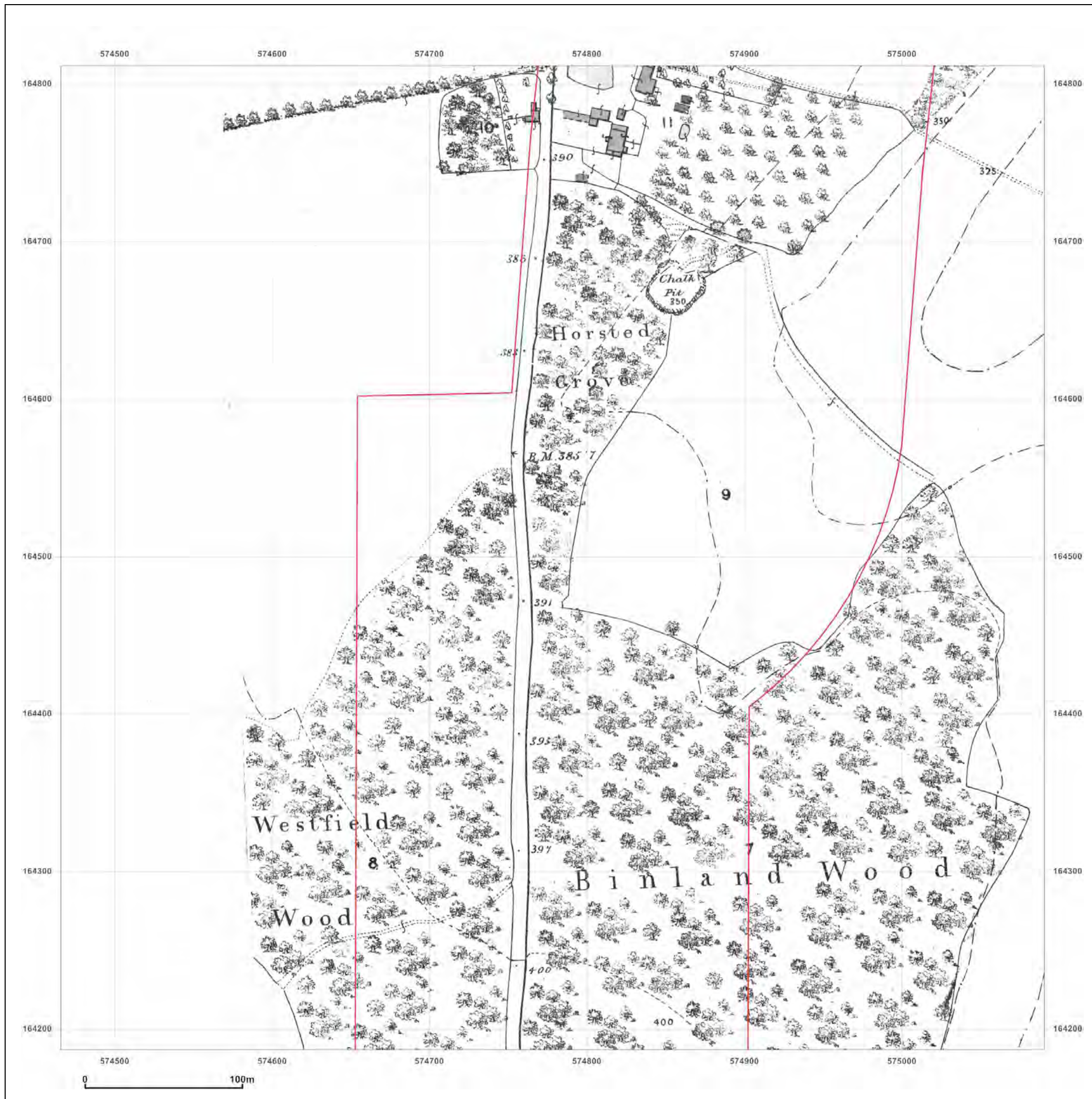
Map date: 1866-1867

Scale: 1:2,500

Printed at: 1:2,500



Surveyed 1866 Revised 1866 Edition N/A Copyright N/A Levelled N/A		Surveyed 1867 Revised 1867 Edition N/A Copyright N/A Levelled N/A
---	--	---



Produced by
GroundSure GroundSure Environmental Insight
www.groundsure.com



Supplied by:
www.emapsite.com
sales@emapsite.com

© Crown copyright and database rights 2013 Ordnance Survey 100035207

Production date: 11 February 2013

To view map legend click here [Legend](#)

Site Details:

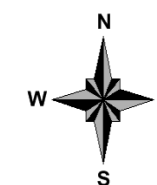
Client Ref: EMS_193945_283301
Report Ref: EMS-193945_283301_LS_B2
Grid Ref: 574778, 164499

Map Name: County Series


Map date: 1866

Scale: 1:2,500

Printed at: 1:2,500



Surveyed 1866
Revised 1866
Edition N/A
Copyright N/A
Levelled N/A



Produced by
GroundSure Environmental Insight
www.groundsure.com

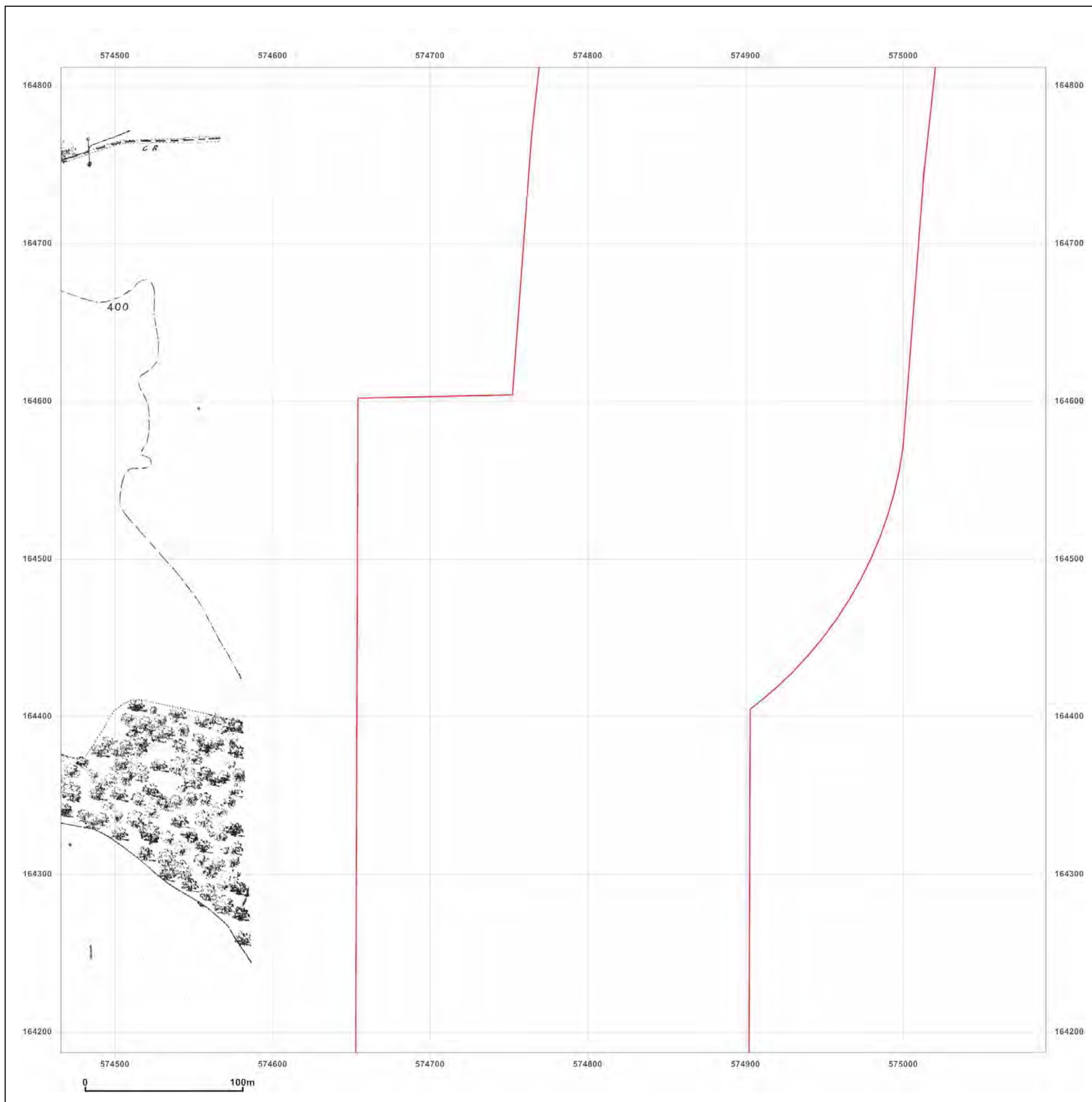


Supplied by:
www.emapsite.com
sales@emapsite.com

© Crown copyright and database rights 2013 Ordnance Survey 100035207

Production date: 11 February 2013

To view map legend click here [Legend](#)



Appendix C: Site Photographs



Photographs 1 and 2: Tarmac areas in east sector of Area 2

Medway Innovation Park

Client: Innovation Park Medway

Site Photographs

1 - 2

Job Number: 12841
Date: 14/08/2018
Drawn by: MP
Checked by: MP
Drg No: Photo Album
Status/Revision: A
File location: N:\12750 - 12999\12841
Revision History: A, First Issue, 15/08/2018

CampbellReith
consulting engineers

LONDON 020 7340 1700 • MANCHESTER 0161 819 3060
REDHILL 01737 784 500 • BIRMINGHAM 0121 766 8009
BRISTOL 0117 916 1066 • www.campbellreith.com



Photographs 3 and 4: Made Ground ramp at southern end of concrete area in Area 2

Medway Innovation Park

Client: Innovation Park Medway

Site Photographs
3 - 4

Job Number: 12841
Date: 14/08/2018
Drawn by: MP
Checked by: MP
Drg No: Photo Album
Status/Revision: A
File location: N:\12750 - 12999\12841
Revision History: A, First Issue, 15/08/2018

CampbellReith
consulting engineers

LONDON 020 7340 1700 • MANCHESTER 0161 819 3060
REDHILL 01737 784 500 • BIRMINGHAM 0121 766 8009
BRISTOL 0117 916 1066 • www.campbellreith.com



Photo 5: Concrete structures at north of raised platform area



Photo 6: Tarmac and treeline in centre of Area 2

Medway Innovation Park

Client: Innovation Park Medway

Site Photographs
5 - 6

Job Number: 12841
Date: 14/08/2018
Drawn by: MP
Checked by: MP
Drg No: Photo Album
Status/Revision: A
File location: N:\12750 - 12999\12841
Revision History: A, First Issue, 15/08/2018

CampbellReith
consulting engineers

LONDON 020 7340 1700 • MANCHESTER 0161 819 3060
REDHILL 01737 784 500 • BIRMINGHAM 0121 766 8009
BRISTOL 0117 916 1066 • www.campbellreith.com



Photo 7: Tarmac and treeline in centre of Area 2



Photo 8: Concrete area in east of Area 2

Medway Innovation Park

Client: Innovation Park Medway

Site Photographs
7 - 8

Job Number: 12841
Date: 14/08/2018
Drawn by: MP
Checked by: MP
Drg No: Photo Album
Status/Revision: A
File location: N:\12750 - 12999\12841
Revision History: A, First Issue, 15/08/2018

CampbellReith
consulting engineers

LONDON 020 7340 1700 • MANCHESTER 0161 819 3060
REDHILL 01737 784 500 • BIRMINGHAM 0121 766 8009
BRISTOL 0117 916 1066 • www.campbellreith.com



Photo 9: Tarmac areas in east sector of Area 2



Photo 10: Concrete area in east of Area 2

Medway Innovation Park

Client: Innovation Park Medway

Site Photographs
9 - 10

Job Number: 12841
Date: 14/08/2018
Drawn by: MP
Checked by: MP
Drg No: Photo Album
Status/Revision: A
File location: N:\12750 - 12999\12841
Revision History: A, First Issue, 15/08/2018

CampbellReith
consulting engineers

LONDON 020 7340 1700 • MANCHESTER 0161 819 3060
REDHILL 01737 784 500 • BIRMINGHAM 0121 766 8009
BRISTOL 0117 916 1066 • www.campbellreith.com



Photo 11: Concrete and drainage in north east of Area 2



Photo 12: Tarmac in south east sector of Area 2

Medway Innovation Park

Client: Innovation Park Medway

Site Photographs
11 - 12

Job Number: 12841
Date: 14/08/2018
Drawn by: MP
Checked by: MP
Drg No: Photo Album
Status/Revision: A
File location: N:\12750 - 12999\12841
Revision History: A, First Issue, 15/08/2018

CampbellReith
consulting engineers

LONDON 020 7340 1700 • MANCHESTER 0161 819 3060
REDHILL 01737 784 500 • BIRMINGHAM 0121 766 8009
BRISTOL 0117 916 1066 • www.campbellreith.com



Photographs 13 and 14: Derelict toilet block in south east of caravan site area

Medway Innovation Park

Client: Innovation Park Medway

Site Photographs
13 - 14

Job Number: 12841
Date: 14/08/2018
Drawn by: MP
Checked by: MP
Drg No: Photo Album
Status/Revision: A
File location: N:\12750 - 12999\12841
Revision History: A, First Issue, 15/08/2018

CampbellReith
consulting engineers

LONDON 020 7340 1700 • MANCHESTER 0161 819 3060
REDHILL 01737 784 500 • BIRMINGHAM 0121 766 8009
BRISTOL 0117 916 1066 • www.campbellreith.com



Photo 15: Derelict toilet block in south east of caravan site area



Photo 16: Caravan site area

Medway Innovation Park

Client: Innovation Park Medway

Site Photographs
15 - 16

Job Number: 12841
Date: 14/08/2018
Drawn by: MP
Checked by: MP
Drg No: Photo Album
Status/Revision: A
File location: N:\12750 - 12999\12841
Revision History: A, First Issue, 15/08/2018

CampbellReith
consulting engineers

LONDON 020 7340 1700 • MANCHESTER 0161 819 3060
REDHILL 01737 784 500 • BIRMINGHAM 0121 766 8009
BRISTOL 0117 916 1066 • www.campbellreith.com



Photo 17: Caravan site area



Photo 18: Caravan site area

Medway Innovation Park

Client: Innovation Park Medway

Site Photographs
17 - 18

Job Number: 12841
Date: 14/08/2018
Drawn by: MP
Checked by: MP
Drg No: Photo Album
Status/Revision: A
File location: N:\12750 - 12999\12841
Revision History: A, First Issue, 15/08/2018

CampbellReith
consulting engineers

LONDON 020 7340 1700 • MANCHESTER 0161 819 3060
REDHILL 01737 784 500 • BIRMINGHAM 0121 766 8009
BRISTOL 0117 916 1066 • www.campbellreith.com



Photo 19: Trees and vegetation around caravan site



Photo 20: Electricity supplies within caravan site

Medway Innovation Park

Client: Innovation Park Medway

Site Photographs
19 - 20

Job Number: 12841
Date: 14/08/2018
Drawn by: MP
Checked by: MP
Drg No: Photo Album
Status/Revision: A
File location: N:\12750 - 12999\12841
Revision History: A, First Issue, 15/08/2018

CampbellReith
consulting engineers

LONDON 020 7340 1700 • MANCHESTER 0161 819 3060
REDHILL 01737 784 500 • BIRMINGHAM 0121 766 8009
BRISTOL 0117 916 1066 • www.campbellreith.com



Photo 21: Waste burning area in north east of caravan site



Photo 22: Trees and vegetation around caravan site

Medway Innovation Park

Client: Innovation Park Medway

Site Photographs
21 - 22

Job Number: 12841
Date: 14/08/2018
Drawn by: MP
Checked by: MP
Drg No: Photo Album
Status/Revision: A
File location: N:\12750 - 12999\12841
Revision History: A, First Issue, 15/08/2018

CampbellReith
consulting engineers

LONDON 020 7340 1700 • MANCHESTER 0161 819 3060
REDHILL 01737 784 500 • BIRMINGHAM 0121 766 8009
BRISTOL 0117 916 1066 • www.campbellreith.com



Photo 23: Trees and vegetation around caravan site



Photo 24: Septic tank to west of residential property in caravan site

Medway Innovation Park

Client: Innovation Park Medway

Site Photographs

23 - 24

Job Number: 12841
Date: 14/08/2018
Drawn by: MP
Checked by: MP
Drg No: Photo Album
Status/Revision: A
File location: N:\12750 - 12999\12841
Revision History: A, First Issue, 15/08/2018

CampbellReith
consulting engineers

LONDON 020 7340 1700 • MANCHESTER 0161 819 3060
REDHILL 01737 784 500 • BIRMINGHAM 0121 766 8009
BRISTOL 0117 916 1066 • www.campbellreith.com

London

Friars Bridge Court
41- 45 Blackfriars Road
London, SE1 8NZ

T: +44 (0)20 7340 1700
E: london@campbellreith.com

Birmingham

Chantry House
High Street, Coleshill
Birmingham B46 3BP

T: +44 (0)1675 467 484
E: birmingham@campbellreith.com

Surrey

Raven House
29 Linkfield Lane, Redhill
Surrey RH1 1SS

T: +44 (0)1737 784 500
E: surrey@campbellreith.com

Manchester

No. 1 Marsden Street
Manchester
M2 1HW

T: +44 (0)161 819 3060
E: manchester@campbellreith.com

Bristol

Wessex House
Pixash Lane, Keynsham
Bristol BS31 1TP

T: +44 (0)117 916 1066
E: bristol@campbellreith.com

UAE

Office 705, Warsan Building
Hessa Street (East)
PO Box 28064, Dubai, UAE

T: +971 4 453 4735
E: uae@campbellreith.com

Campbell Reith Hill LLP. Registered in England & Wales. Limited Liability Partnership No OC300082
A list of Members is available at our Registered Office at: Friars Bridge Court, 41- 45 Blackfriars Road, London SE1 8NZ
VAT No 974 8892 43