

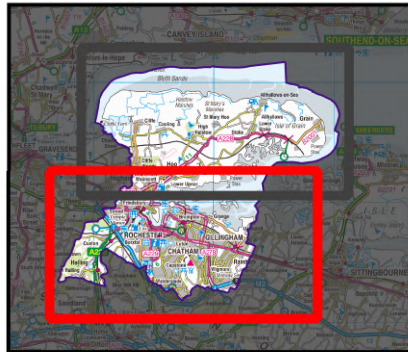


Administrative Boundaries




Medway Council Strategic Flood Risk Assessment

Drawn: NW	Date: 01/11/2019	Scale: 1: 45,000
Checked: KT	Date: 20/01/2020	Original: A3
Approved: SMB	Date: 23/01/2020	Sheet: 2 of 2
Drawing Number: Appendix A.3 - South	Revision No: 2	Status: Draft

Copyright Herrington Consulting Ltd. 2020



Boundaries:

-  Medway administrative boundary (Lead Local Flood Authority)
-  Lower Medway IDB
-  North Kent Marshes IDB

The datasets used may have been designed to be viewed at a range of map scales, and therefore this map is not intended to be viewed at a site-specific scale. The information presented is the best available at the time of collation, but should not be considered comprehensive. Queries with regard to the administrative boundaries should be directed to the LPA.

This map is reproduced from Ordnance Survey material with the permission of Ordnance Survey on behalf of the controller of Her Majesty's Stationery Office © Crown copyright. Unauthorised reproduction infringes Crown copyright and may lead to prosecution or civil proceedings. Medway Council, 100024225 (2020).

herrington
CONSULTING LIMITED

Medway
COUNCIL

Canterbury Office:
Unit 6 & 7 Barham Business Park
Elham Valley Road
Canterbury
Kent
CT6 4DQ

London Office:
Unit D Taper Building
Weston Street
London
SE1 3QB

www.herringtonconsulting.co.uk
+44 (0)1227 833855
enquiries@herringtonconsulting.co.uk

Medway Council
Gun Wharf
Dock Road
Chatham
Kent
ME4 4TR