



Roads: Phase 4 update

Stoke Road Roundabout

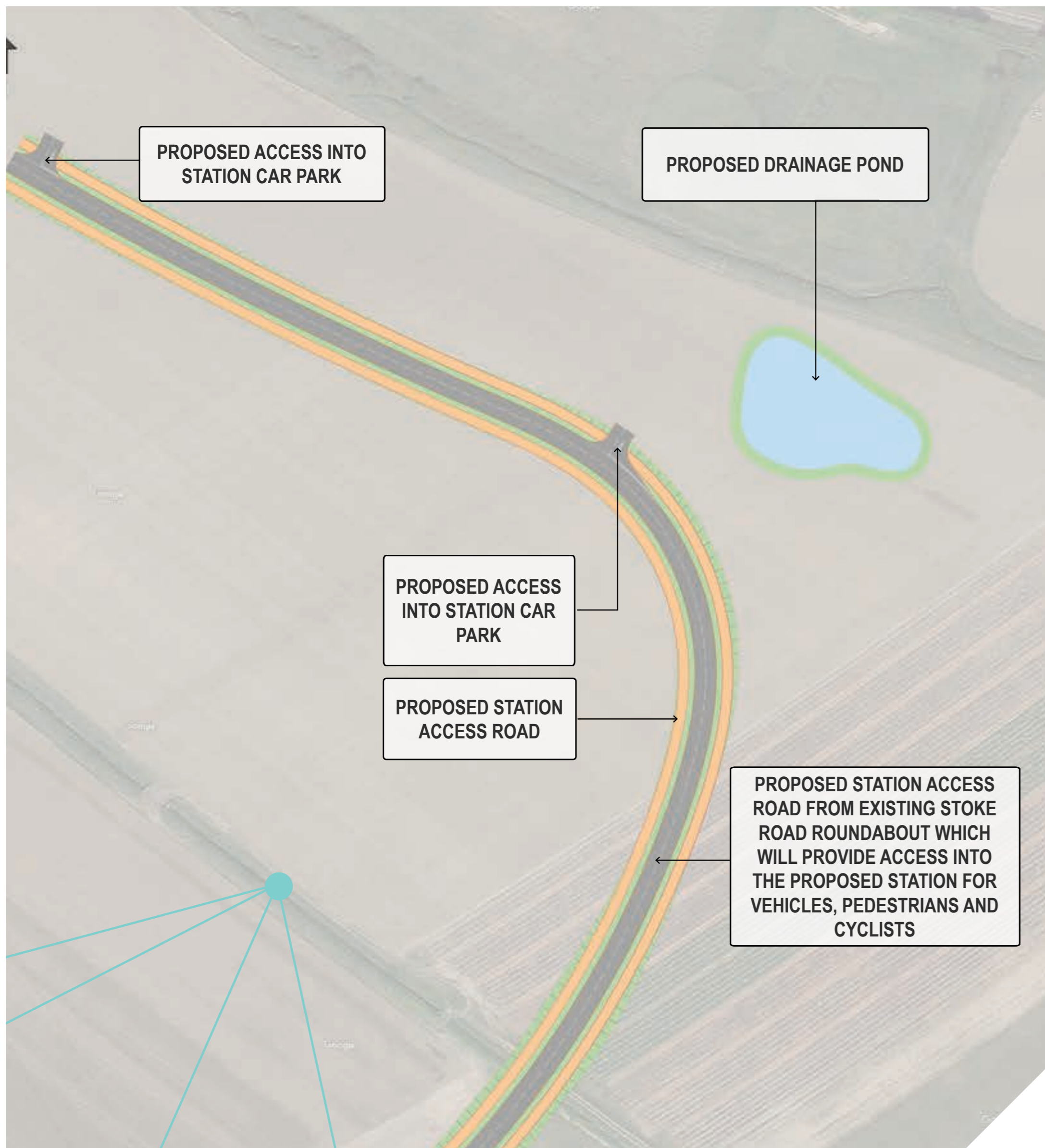


Image 1 shows the road alignment to the proposed Railway Station. The alignment has been developed with consideration to proposed development areas and future access into these sites.

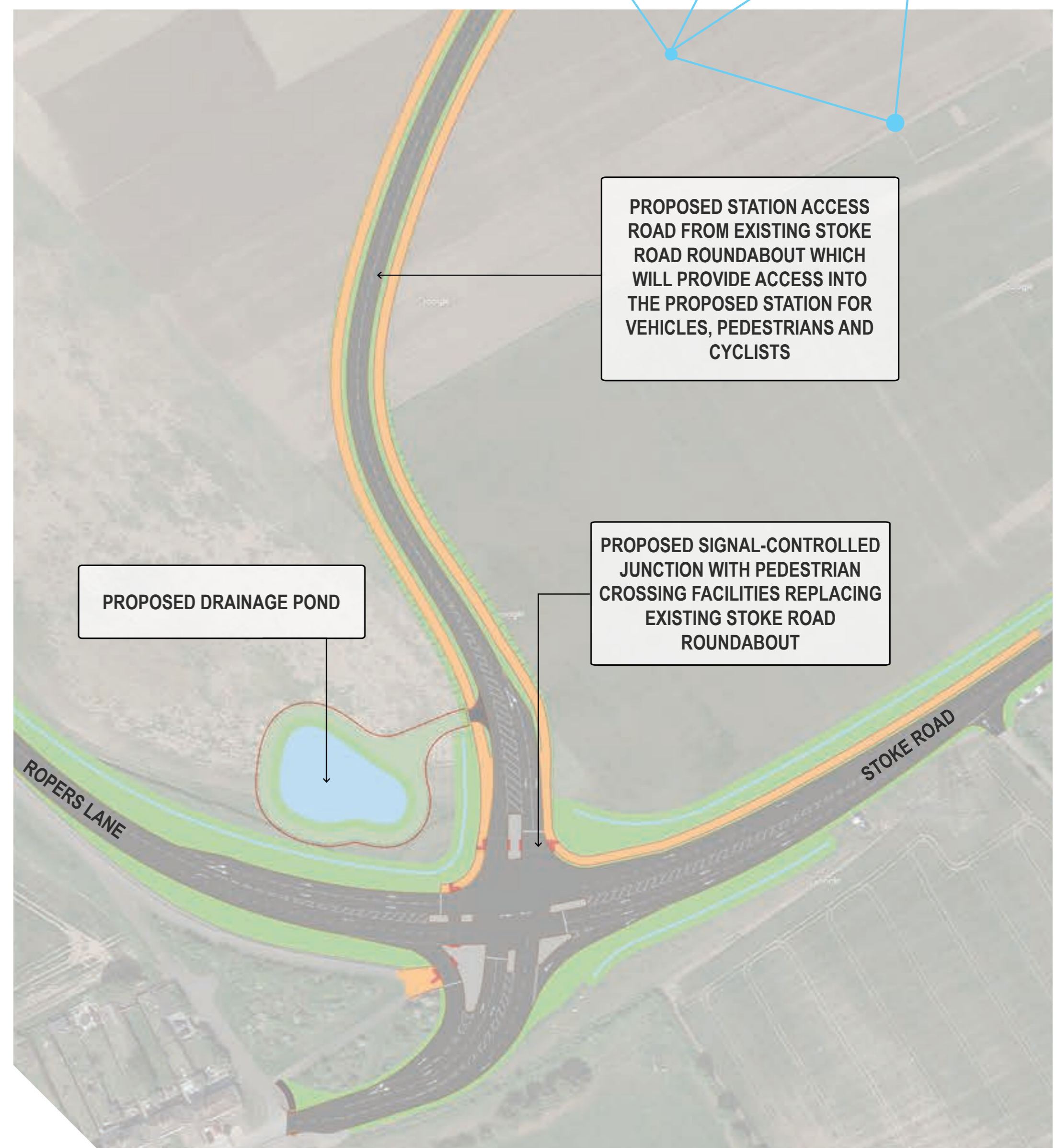
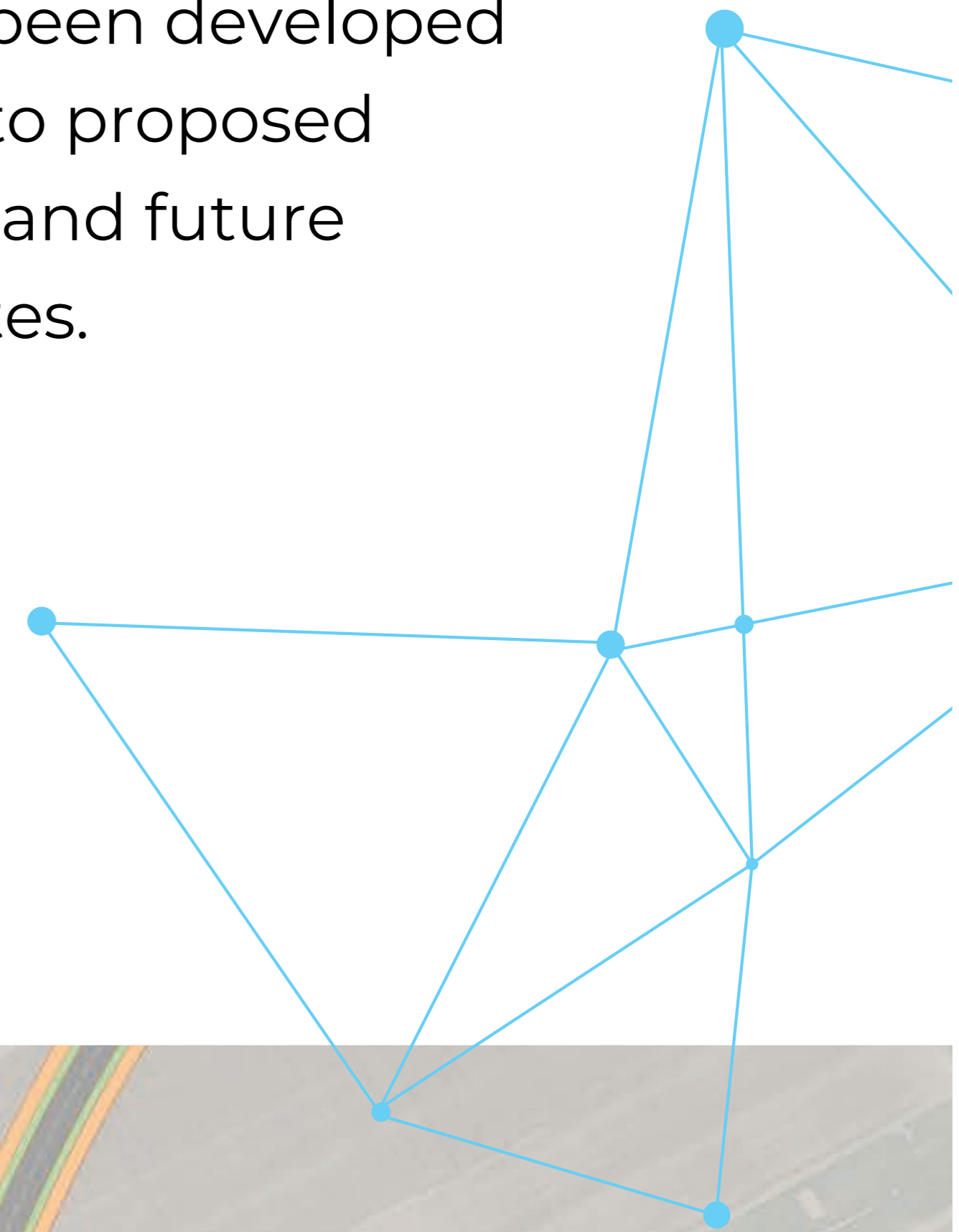


Image 2 shows the proposed signal-controlled junction improvements at the Stoke Road/Ropers Lane Junction. The reconfiguration from the existing roundabout arrangement will address both the existing congestion issues and provide further capacity to accommodate future growth. Signal-controlled crossings are also provided to improve pedestrian and cycling provision.